

February 2023

# London Luton Airport Expansion

Planning Inspectorate Scheme Ref: TR020001

Volume 5 Environmental Statement and Related Documents  
**5.03 Chapter 16 Noise and Vibration Figures 16.61 - 16.80**

Application Document Ref: TR020001/APP/5.03

APFP Regulation: 5(2)(a)

The Planning Act 2008

The Infrastructure Planning (Applications: Prescribed Forms and Procedure) Regulations 2009

London Luton Airport Expansion Development Consent Order 202x

---

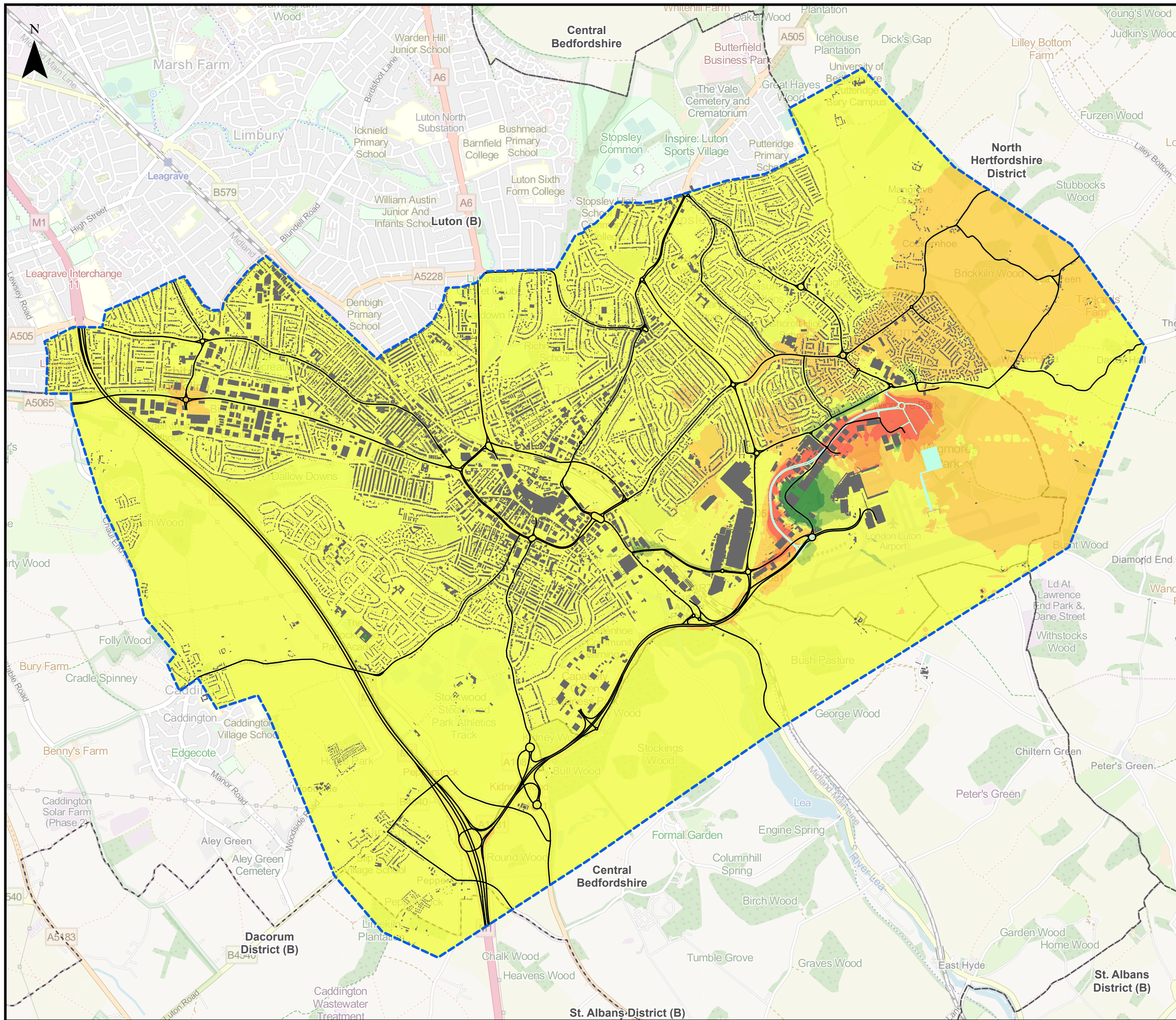
5.03 ENVIRONMENTAL STATEMENT CHAPTER 16 NOISE AND VIBRATION FIGURES 16.61 – 16.80

---

<b>Regulation number:</b>	Regulation 5(2)(a)
<b>Planning Inspectorate Scheme Reference:</b>	TR020001
<b>Document Reference:</b>	TR020001/APP/5.03
<b>Author:</b>	Luton Rising

<b>Version</b>	<b>Date</b>	<b>Status of Version</b>
Issue 01	February 2023	Application issue





This drawing may contain mapping by permission of Ordnance Survey on behalf of HMSO © Crown Copyright and database rights 2022 Ordnance Survey 0100031673  
 All structure positions are indicative. The proposed works will be subject to detailed design development. The changes will be within limits of deviation specified in the Development Consent Order.

- Legend**
- Local Authority Boundaries
  - Surface Access Noise Calculation Area
  - Building
  - Proposed Terminal - Assessment Phase 2a
  - Road
  - Airport Access Road

**Change in 2039 Do-Something and Do-Minimum Daytime LAeq,16h Surface Access Noise Contours in Decibels (dB)**

- Noise Decrease**
- 5.0 dB or more
  - 3.0 to 4.9 dB
  - 1.0 - 2.9 dB
  - 0.1 - 0.9 dB
- Noise Increase**
- 0.1 - 0.9 dB
  - 1.0 - 2.9 dB
  - 3.0 - 4.9 dB
  - 5.0 dB or more

Map data © OpenStreetMap contributors, Microsoft, Facebook, Inc. and its affiliates, Esri Community Maps contributors, Map layer by Esri. Contains Ordnance Survey Data © Crown Copyright and database right 2022.

First Issue	LP	CS	CS	31/01/23	P01
Revision History	Drawn	Checked	Approved	Date	Rev.

**Luton Rising** Our airport. Our community. Our planet.

Luton Rising  
 Hart House Business Centre  
 Kimpton Road, Luton, LU2 0LA  
 www.lutonrising.org.uk

**London Luton Airport Expansion Development Consent Order**

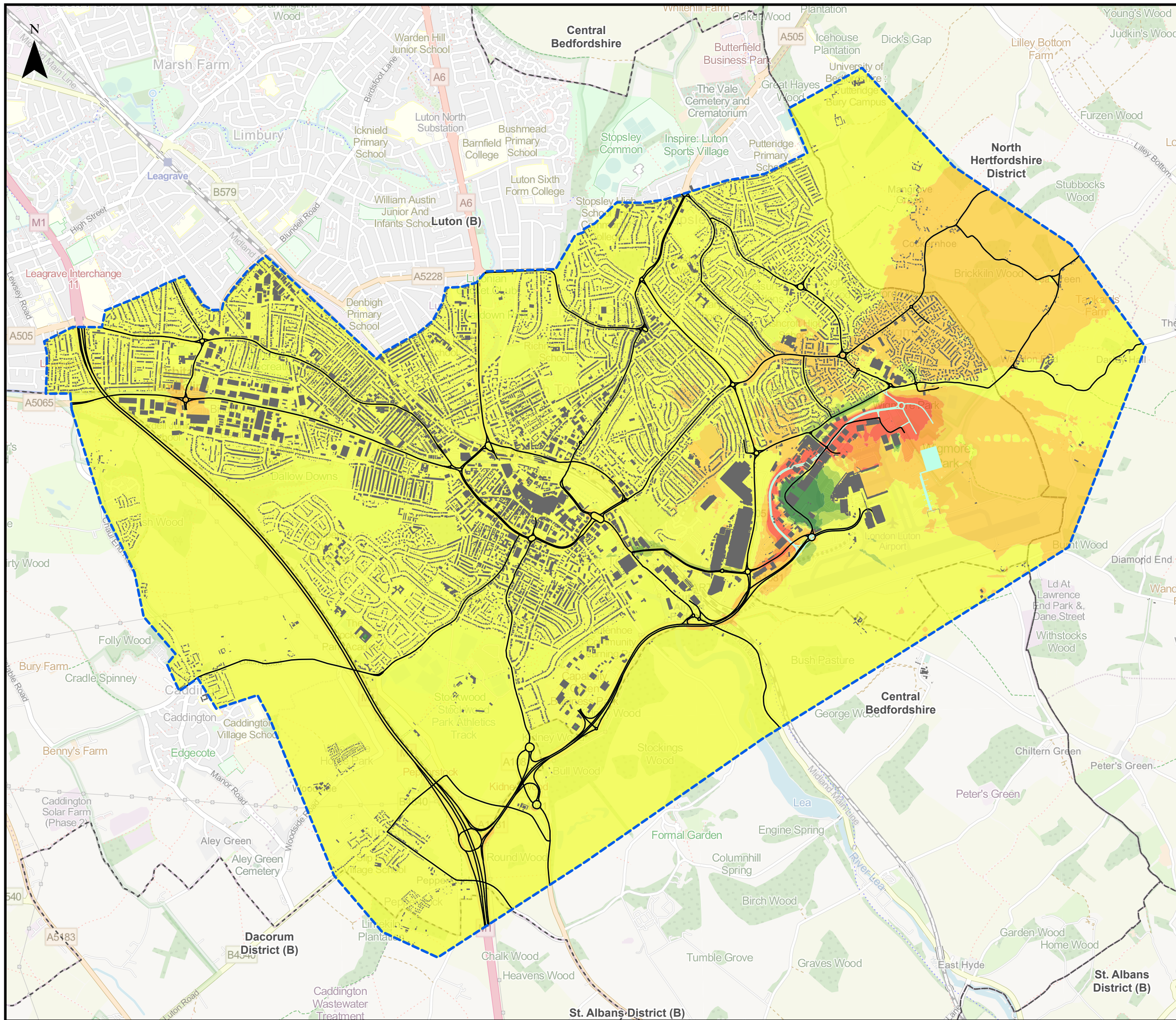
Drawing Title **Figure 16.61**  
**Change in 2039 Do-Something - Do-Minimum Daytime LAeq,16h Surface Access Noise Contours**

Purpose of issue				Suitability		
<b>SUITABLE FOR INFORMATION</b>				<b>S2</b>		
Drawn	Checked	Approved	Date	Scale	Size	
LP	CSh	CS	31/01/23	1:30,000	A3	

DCO Application Ref.	APFP Regulation	DCO Document Ref.
TR020001	APFP 5(2)(a)	TR020001/APP/5.03

Drawing Number	Revision
LLADCO-3C-AEC-00-00-DR-YE-0061	P01
Project - Phase - Originator - Asset/Zone - Sub Asset - Type- Discp. - Number	





This drawing may contain mapping by permission of Ordnance Survey on behalf of HMSO © Crown Copyright and database rights 2022 Ordnance Survey 0100031673  
 All structure positions are indicative. The proposed works will be subject to detailed design development. The changes will be within limits of deviation specified in the Development Consent Order.

- Legend**
- Local Authority Boundaries
  - Surface Access Noise Calculation Area
  - Building
  - Proposed Terminal - Assessment Phase 2a
  - Road
  - Airport Access Road

**Change in 2039 Do-Something and Do-Minimum Night-time LAeq,8h Surface Access Noise Contours in Decibels (dB)**

- Noise Decrease**
- 5.0 dB or more
  - 3.0 to 4.9 dB
  - 1.0 - 2.9 dB
  - 0.1 - 0.9 dB
- Noise Increase**
- 0.1 - 0.9 dB
  - 1.0 - 2.9 dB
  - 3.0 - 4.9 dB
  - 5.0 dB or more

Map data © OpenStreetMap contributors, Microsoft, Facebook, Inc. and its affiliates, Esri Community Maps contributors, Map layer by Esri. Contains Ordnance Survey Data © Crown Copyright and database right 2022.

First Issue	LP	CS	CS	31/01/23	P01
Revision History	Drawn	Checked	Approved	Date	Rev.

**Luton Rising** Our airport. Our community. Our planet.

Luton Rising  
 Hart House Business Centre  
 Kimpton Road, Luton, LU2 0LA  
 www.lutonrising.org.uk

**London Luton Airport Expansion Development Consent Order**

Drawing Title: **Figure 16.62**  
**Change in 2039 Do-Something - Do-Minimum Night-time LAeq,8h Surface Access Noise Contours**

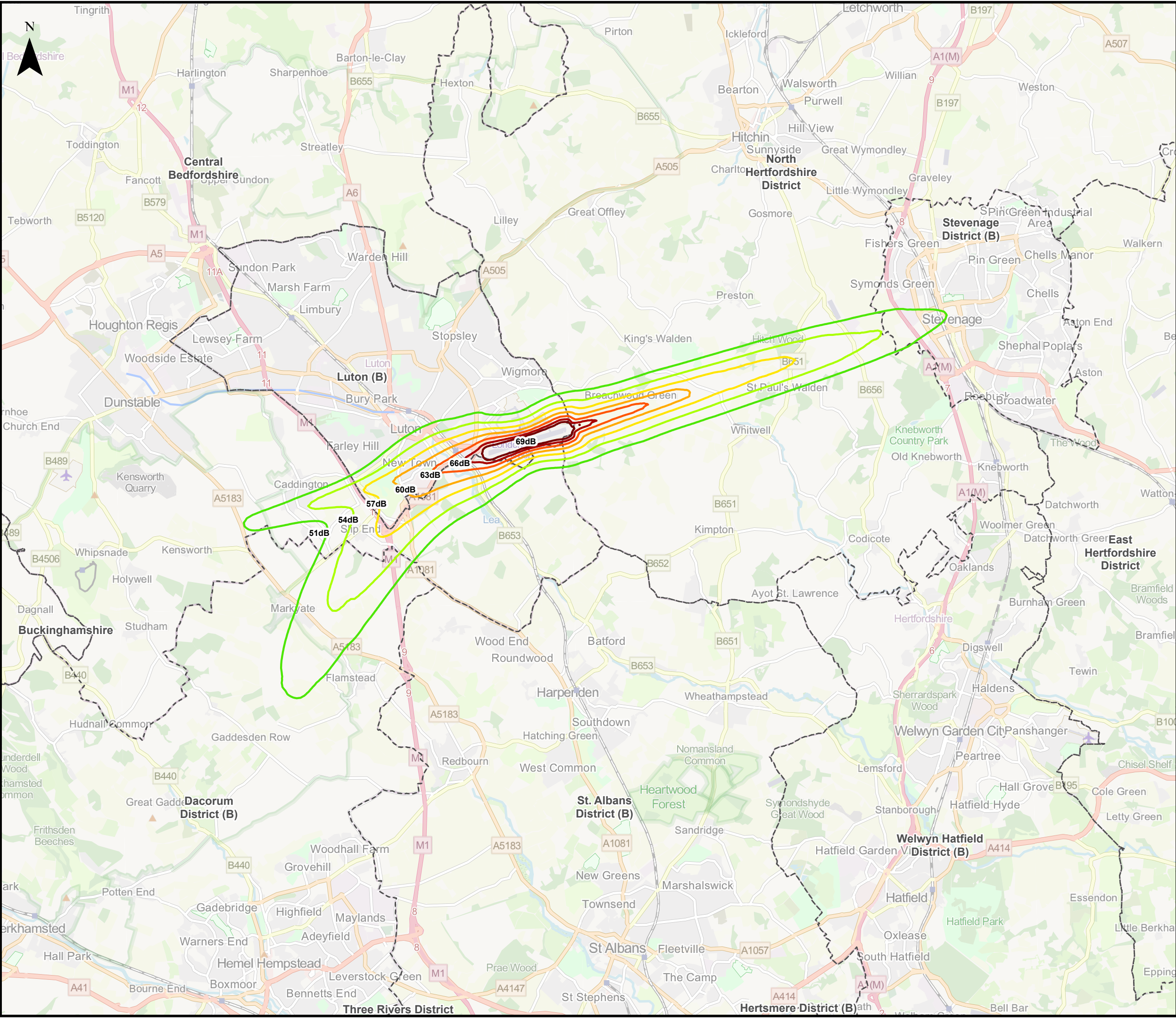
Purpose of issue				Suitability		
<b>SUITABLE FOR INFORMATION</b>				<b>S2</b>		
Drawn	Checked	Approved	Date	Scale	Size	
LP	CS	CS	31/01/23	1:30,000	A3	

DCO Application Ref.	APFP Regulation	DCO Document Ref.
TR020001	APFP 5(2)(a)	TR020001/APP/5.03

Drawing Number	Revision
LLADCO-3C-AEC-00-00-DR-YE-0062	P01

Project - Phase - Originator - Asset/Zone - Sub Asset - Type - Discp. - Number





This drawing may contain mapping by permission of Ordnance Survey on behalf of HMSO © Crown Copyright and database rights 2022 Ordnance Survey 0100031673

All structure positions are indicative. The proposed works will be subject to detailed design development. The changes will be within limits of deviation specified in the Development Consent Order.

**Legend**

- Local Authority Boundaries
- Air Noise Contours in Decibels (dB) (2043 Do-Minimum Daytime LAeq,16h)**
- 51dB - Lowest Observed Adverse Effect Level (LOAEL)
- 54dB
- 57dB
- 60dB
- 63dB - Significant Observed Adverse Effect Level (SOAEL)
- 66dB
- 69dB - Unacceptable Adverse Effect Level (UAEL)

Map data © OpenStreetMap contributors, Microsoft, Facebook, Inc. and its affiliates, Esri Community Maps contributors, Map layer by Esri. Contains Ordnance Survey Data © Crown Copyright and database right 2022.

First Issue	LP	CSH	CS	31/01/23	P01
Revision History	Drawn	Checked	Approved	Date	Rev.

**Luton Rising** Our airport. Our community. Our planet.

Luton Rising  
Hart House Business Centre  
Kimpton Road, Luton, LU2 0LA  
www.lutonrising.org.uk

**London Luton Airport Expansion Development Consent Order**

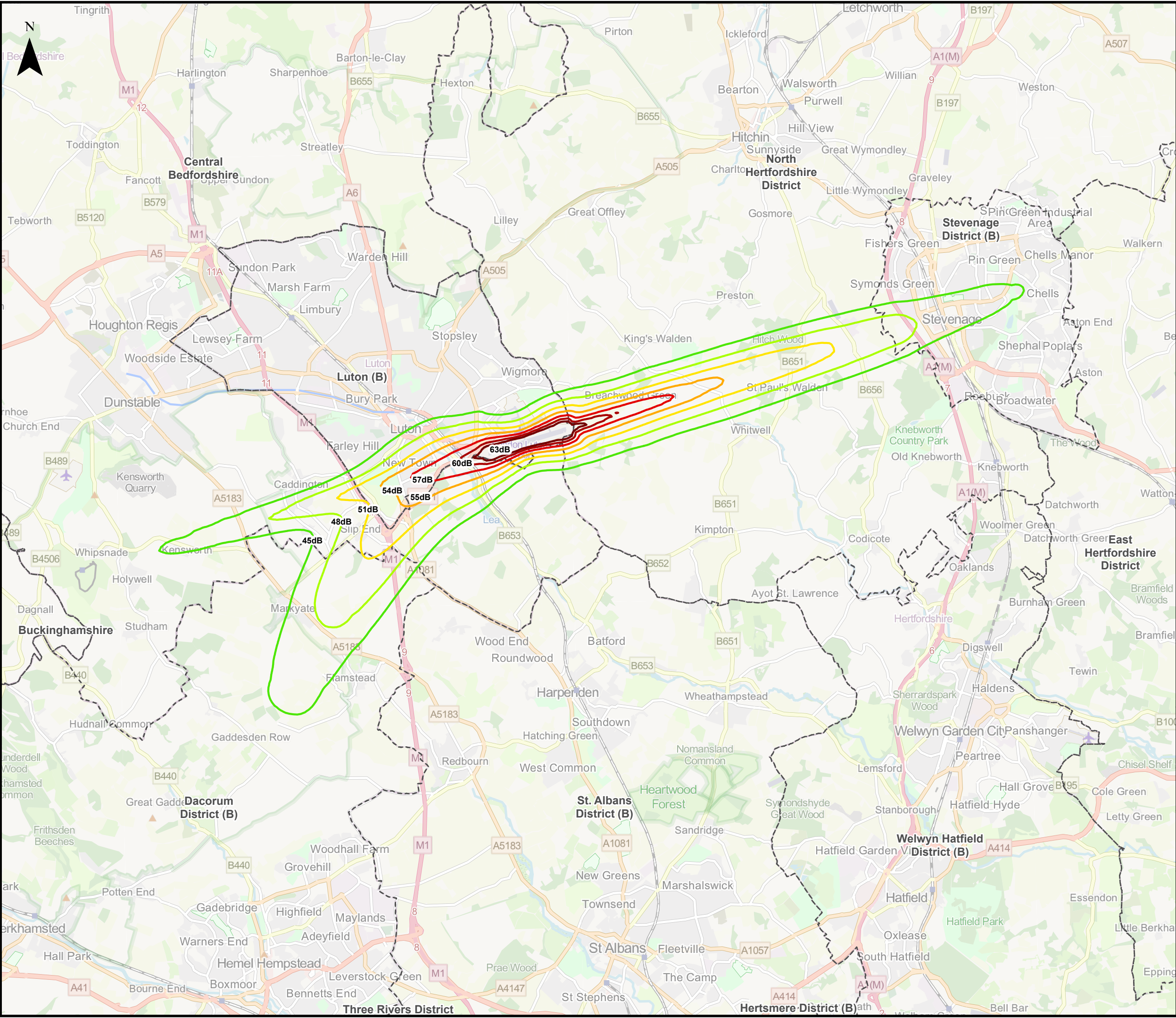
Drawing Title: **Figure 16.63**  
**Extent of 2043 Do-Minimum Daytime LAeq,16h Air Noise Contours**

Purpose of issue				Suitability	
<b>SUITABLE FOR INFORMATION</b>				S2	
Drawn	Checked	Approved	Date	Scale	Size
LP	CSH	CS	31/01/23	1:95,000	A3

DCO Application Ref.	APFP Regulation	DCO Document Ref.
TR020001	APFP 5(2)(a)	TR020001/APP/5.03

Drawing Number	Revision
LLADCO-3C-AEC-00-00-DR-YE-0063	P01
Project - Phase - Originator - Asset/Zone - Sub Asset - Type- Discp. - Number	





This drawing may contain mapping by permission of Ordnance Survey on behalf of HMSO © Crown Copyright and database rights 2022 Ordnance Survey 0100031673

All structure positions are indicative. The proposed works will be subject to detailed design development. The changes will be within limits of deviation specified in the Development Consent Order.

- Legend**
- Local Authority Boundaries
  - Air Noise Contours in Decibels (dB) (2043 Do-Minimum Night-time LAeq,8h)**
  - 45dB - Lowest Observed Adverse Effect Level (LOAEL)
  - 48dB
  - 51dB
  - 54dB
  - 55dB - Significant Observed Adverse Effect Level (SOAEL)
  - 57dB
  - 60dB
  - 63dB - Unacceptable Adverse Effect Level (UAEL)

Map data © OpenStreetMap contributors, Microsoft, Facebook, Inc. and its affiliates, Esri Community Maps contributors, Map layer by Esri. Contains Ordnance Survey Data © Crown Copyright and database right 2022.

First Issue	LP	CS	CS	31/01/23	P01
Revision History	Drawn	Checked	Approved	Date	Rev.

**Luton Rising** Our airport. Our community. Our planet.

Luton Rising  
Hart House Business Centre  
Kimpton Road, Luton, LU2 0LA  
www.lutonrising.org.uk

**London Luton Airport Expansion Development Consent Order**

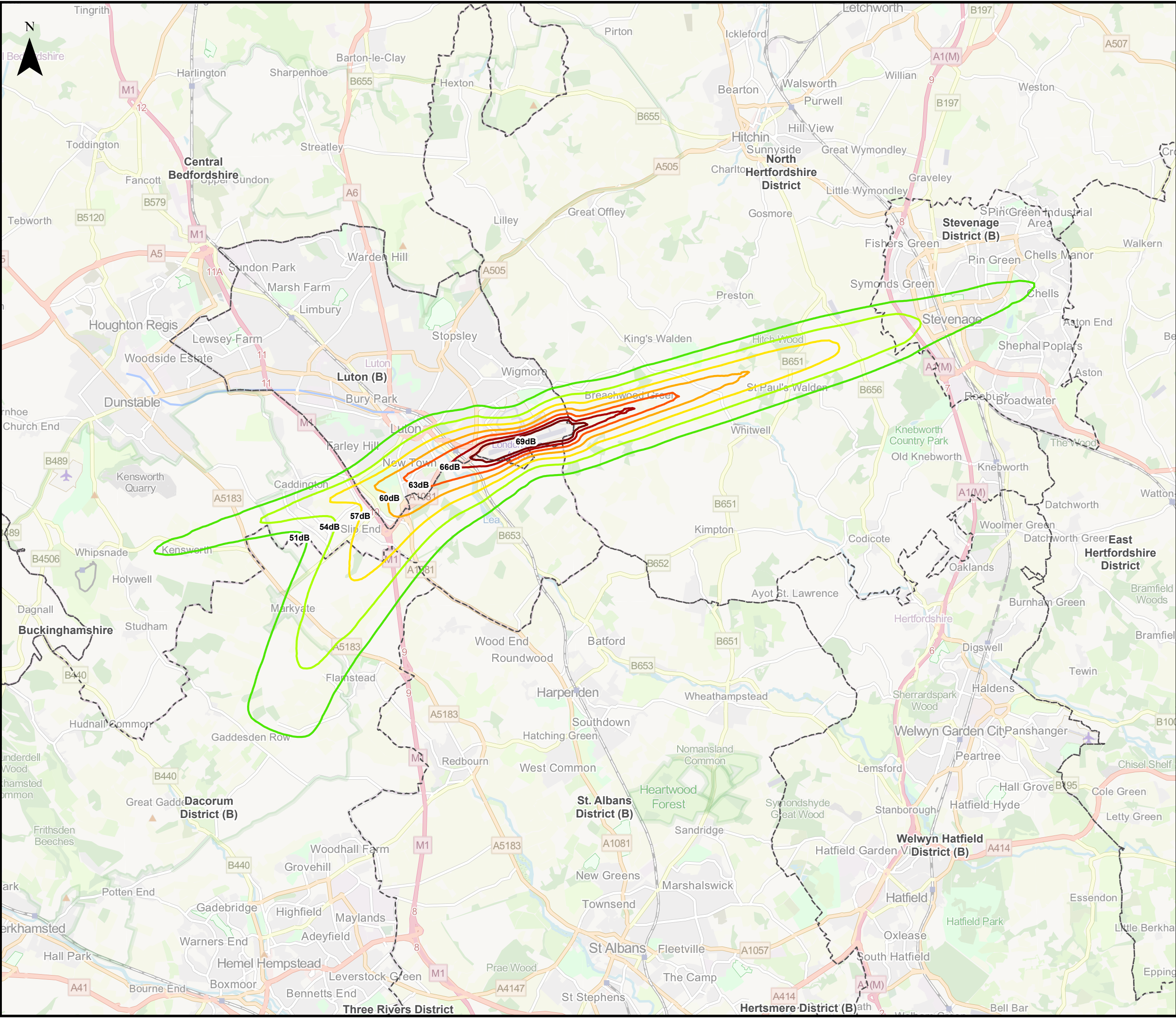
Drawing Title: **Figure 16.64**  
**Extent of 2043 Do-Minimum Night-time LAeq,8h Air Noise Contours**

Purpose of issue				Suitability	
<b>SUITABLE FOR INFORMATION</b>				S2	
Drawn	Checked	Approved	Date	Scale	Size
LP	CS	CS	31/01/23	1:95,000	A3

DCO Application Ref.	APFP Regulation	DCO Document Ref.
TR020001	APFP 5(2)(a)	TR020001/APP/5.03

Drawing Number	Revision
LLADCO-3C-AEC-00-00-DR-YE-0064	P01
Project - Phase - Originator - Asset/Zone - Sub Asset - Type- Discp. - Number	





This drawing may contain mapping by permission of Ordnance Survey on behalf of HMSO © Crown Copyright and database rights 2022 Ordnance Survey 0100031673  
 All structure positions are indicative. The proposed works will be subject to detailed design development. The changes will be within limits of deviation specified in the Development Consent Order.

**Legend**

- Local Authority Boundaries
- Air Noise Contours in Decibels (dB) (2043 Do-Something Daytime LAeq, 16h)**
- 51dB - Lowest Observed Adverse Effect Level (LOAEL)
- 54dB
- 57dB
- 60dB
- 63dB - Significant Observed Adverse Effect Level (SOAEL)
- 66dB
- 69dB - Unacceptable Adverse Effect Level (UAEL)

Map data © OpenStreetMap contributors, Microsoft, Facebook, Inc. and its affiliates, Esri Community Maps contributors, Map layer by Esri. Contains Ordnance Survey Data © Crown Copyright and database right 2022.

First Issue	LP	CSH	CS	31/01/23	P01
Revision History	Drawn	Checked	Approved	Date	Rev.

**Luton Rising** Our airport. Our community. Our planet.

Luton Rising  
 Hart House Business Centre  
 Kimpton Road, Luton, LU2 0LA  
 www.lutonrising.org.uk

**London Luton Airport Expansion Development Consent Order**

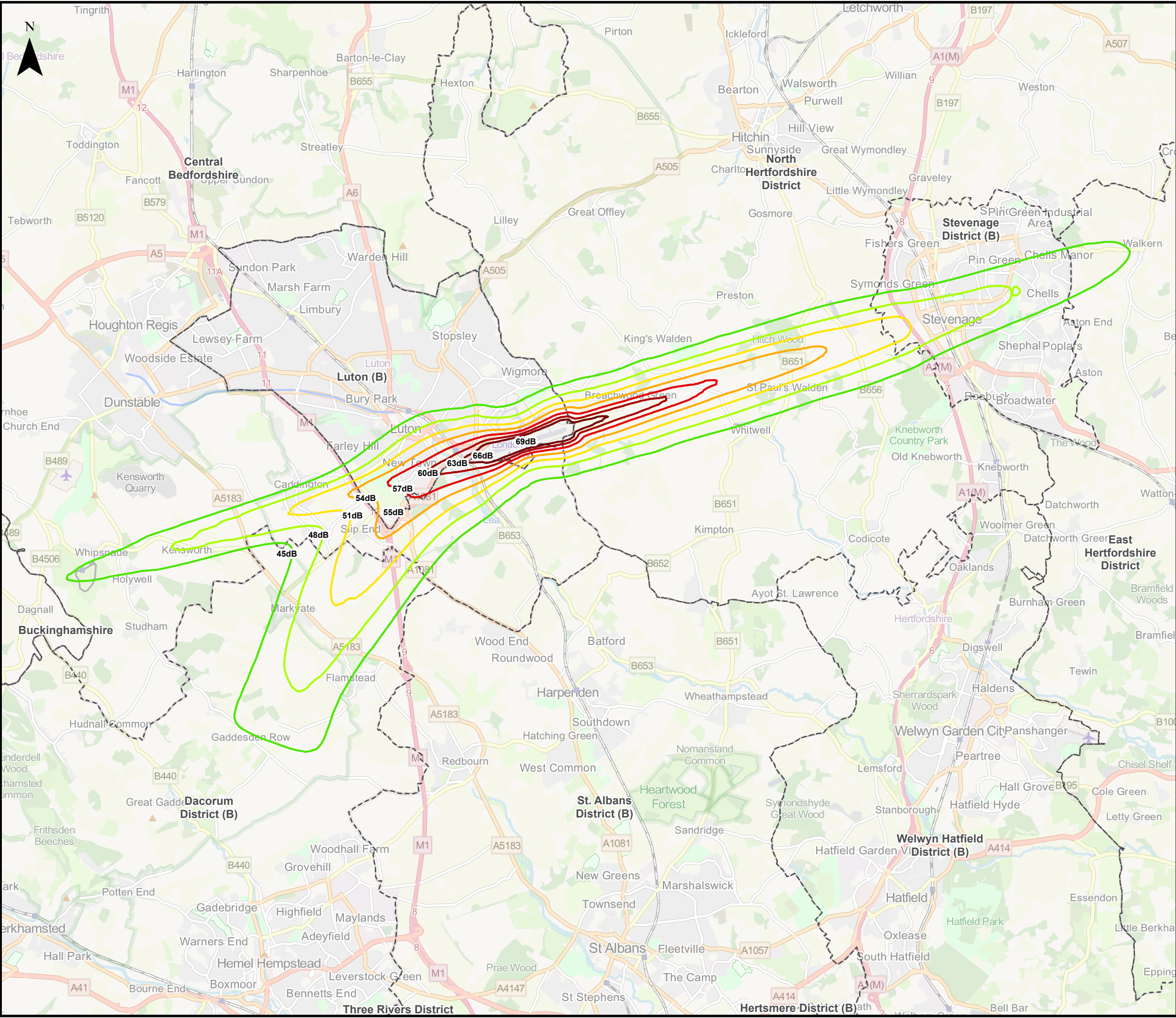
Drawing Title: **Figure 16.65**  
 Extent of 2043 Do-Something Daytime LAeq, 16h Air Noise Contours

Purpose of issue				Suitability	
<b>SUITABLE FOR INFORMATION</b>				S2	
Drawn	Checked	Approved	Date	Scale	Size
LP	CSH	CS	31/01/23	1:95,000	A3

DCO Application Ref.	APFP Regulation	DCO Document Ref.
TR020001	APFP 5(2)(a)	TR020001/APP/5.03

Drawing Number	Revision
LLADCO-3C-AEC-00-00-DR-YE-0065	P01
Project - Phase - Originator - Asset/Zone - Sub Asset - Type - Discp. - Number	





This drawing may contain mapping by permission of Ordnance Survey on behalf of HMSO © Crown Copyright and database rights 2022 Ordnance Survey 0100031673  
 All structure positions are indicative. The proposed works will be subject to detailed design development. The changes will be within limits of deviation specified in the Development Consent Order.

- Legend**
- Local Authority Boundaries
  - Air Noise Contours in Decibels (dB) (2043 Do-Something Night-time LAeq,8h)**
  - 45dB - Lowest Observed Adverse Effect Level (LOAEL)
  - 48dB
  - 51dB
  - 54dB
  - 55dB - Significant Observed Adverse Effect Level (SOAEL)
  - 57dB
  - 60dB
  - 63dB - Unacceptable Adverse Effect Level (UAEL)

Map data © OpenStreetMap contributors, Microsoft, Facebook, Inc. and its affiliates, Esri Community Maps contributors, Map layer by Esri. Contains Ordnance Survey Data © Crown Copyright and database right 2022.

First Issue	LP	CSH	CS	31/01/23	P01
Revision History	Drawn	Checked	Approved	Date	Rev.

**Luton Rising** Our airport. Our community. Our planet.  
 Luton Rising  
 Hart House Business Centre  
 Kimpton Road, Luton, LU2 0LA  
 www.lutonrising.org.uk

**London Luton Airport Expansion Development Consent Order**

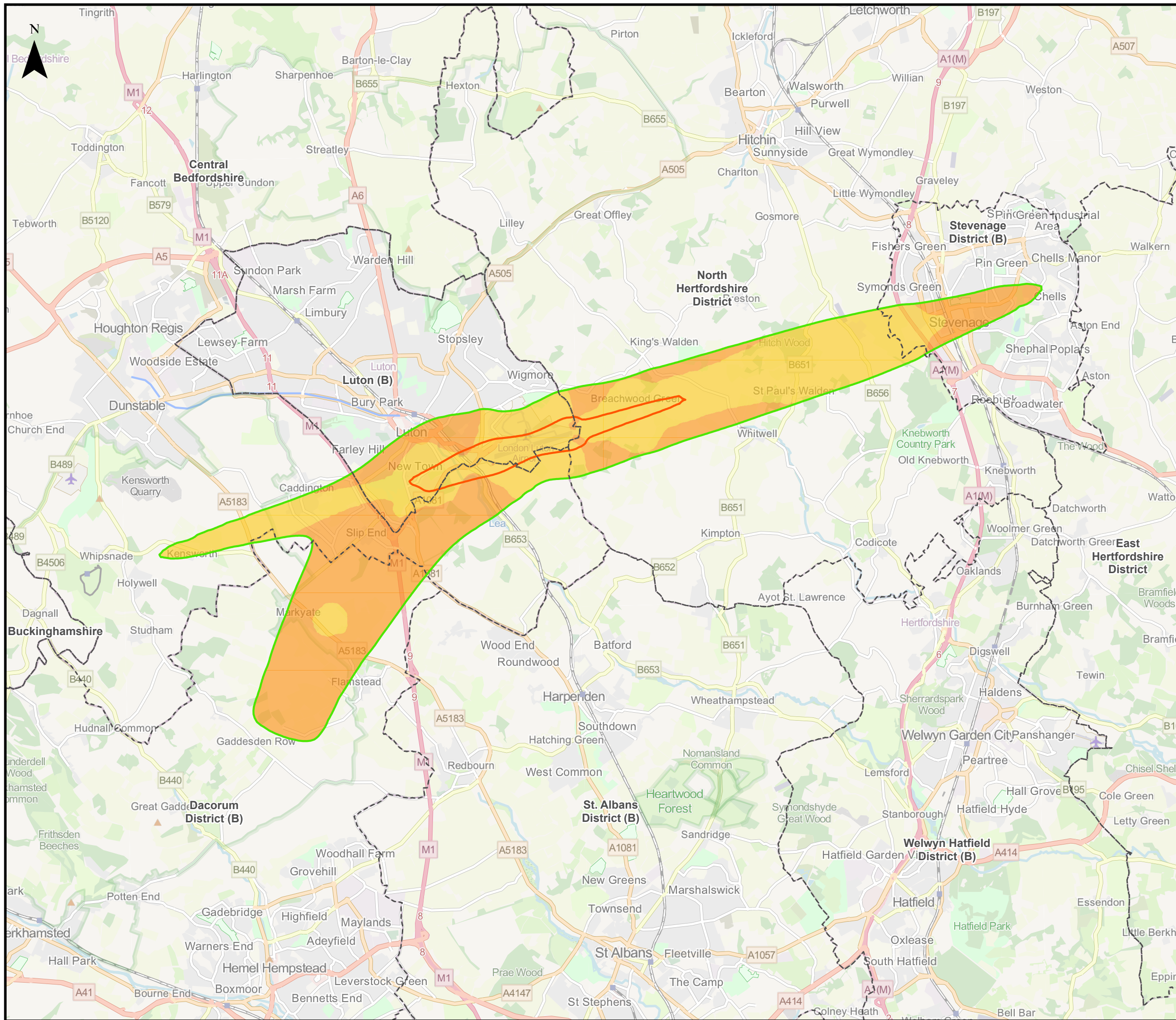
Drawing Title  
**Figure 16.66  
 Extent of 2043 Do-Something Night-time LAeq  
 Air Noise Contours**

Purpose of issue <b>SUITABLE FOR INFORMATION</b>				Suitability S2	
Drawn LP	Checked CSH	Approved CS	Date 31/01/23	Scale 1:95,000	Size A3

DCO Application Ref. TR020001	APFP Regulation APFP 5(2)(a)	DCO Document Ref. TR020001/APP/5.03
----------------------------------	---------------------------------	--

Drawing Number LLADCO-3C-AEC-00-00-DR-YE-0066	Revision P01
--	-----------------





This drawing may contain mapping by permission of Ordnance Survey on behalf of HMSO © Crown Copyright and database rights 2022 Ordnance Survey 0100031673

All structure positions are indicative. The proposed works will be subject to detailed design development. The changes will be within limits of deviation specified in the Development Consent Order.

**Legend**

- Local Authority Boundaries
- Change in 2043 Do-Something - Do-Minimum Daytime LAeq,16h Air Noise Contours in Decibels (dB)**
- 0.1 to 0.9 dB
- 1.0 to 1.9 dB
- 2.0 to 2.9 dB
- 3.0 dB or more
- Air Noise Contours in Decibels (dB) (2043 Do-something Daytime LAeq,16h)**
- 51dB - Lowest Observed Adverse Effect Level (LOAEL)
- 63dB - Significant Observed Adverse Effect Level (SOAEL)

Map data © OpenStreetMap contributors, Microsoft, Facebook, Inc. and its affiliates, Esri Community Maps contributors, Map layer by Esri. Contains Ordnance Survey Data © Crown Copyright and database right 2022.

First Issue	MAB	CSH	CS	31/01/23	P01
Revision History	Drawn	Checked	Approved	Date	Rev.

**Luton Rising** Our airport. Our community. Our planet.

Luton Rising  
Hart House Business Centre  
Kimpton Road, Luton, LU2 0LA  
www.lutonrising.org.uk

**London Luton Airport Expansion Development Consent Order**

Drawing Title: **Figure 16.67a**  
**Change in 2043 Do-Something - Do-Minimum Daytime LAeq,16h Air Noise Contours**

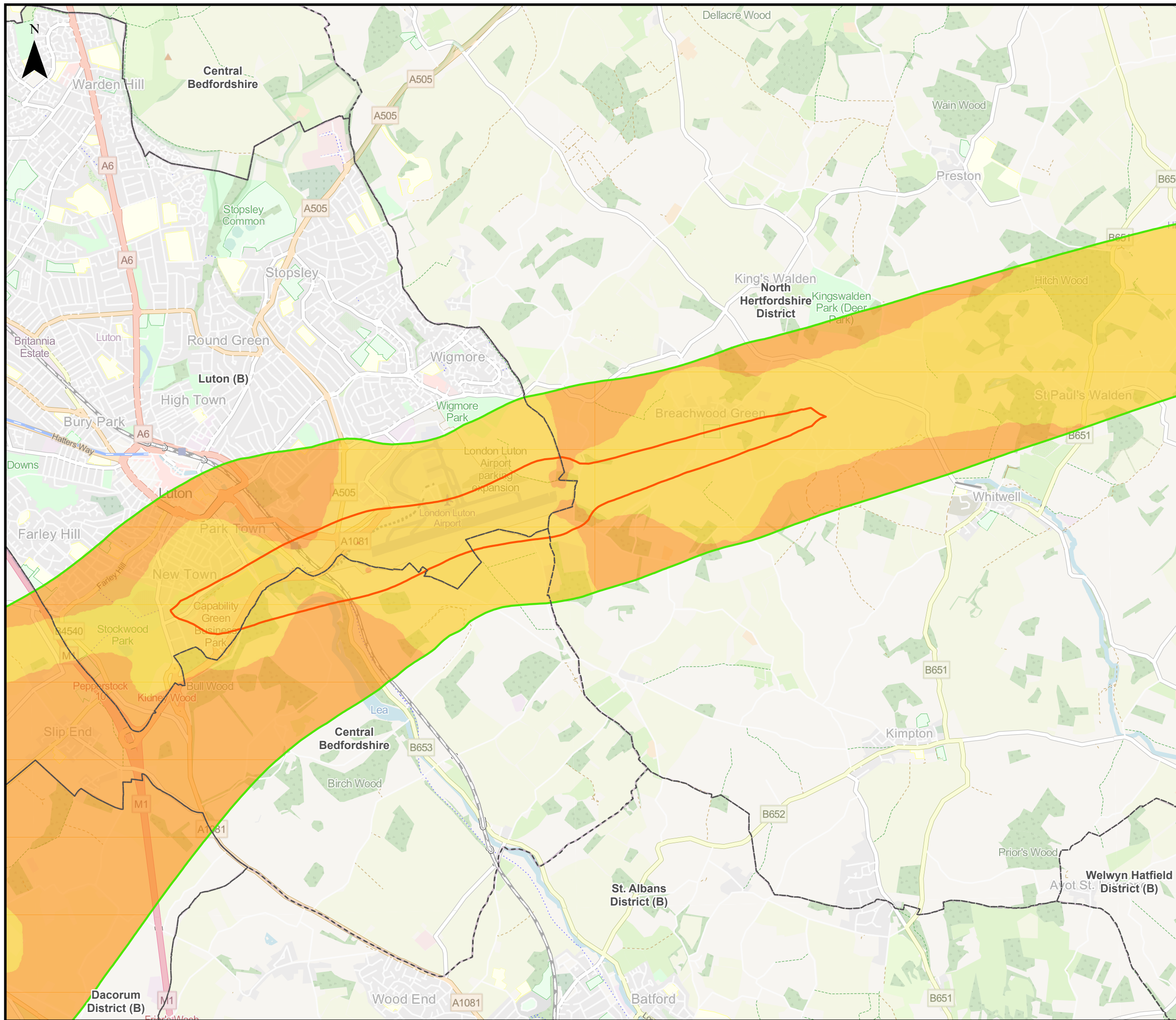
Purpose of issue				Suitability	
<b>SUITABLE FOR INFORMATION</b>				S2	
Drawn	Checked	Approved	Date	Scale	Size
MAB	CSH	CS	31/01/23	1:95,000	A3

DCO Application Ref.	APFP Regulation	DCO Document Ref.
TR020001	APFP 5(2)(a)	TR020001/APP/5.03

Drawing Number	Revision
LLADCO-3C-AEC-00-00-DR-YE-0067	P01

Project - Phase - Originator - Asset/Zone - Sub Asset - Type - Discp. - Number





This drawing may contain mapping by permission of Ordnance Survey on behalf of HMSO © Crown Copyright and database rights 2022 Ordnance Survey 0100031673

All structure positions are indicative. The proposed works will be subject to detailed design development. The changes will be within limits of deviation specified in the Development Consent Order.

**Legend**

- Local Authority Boundaries
- Change in 2043 Do-Something - Do-Minimum Daytime LAeq,16h Air Noise Contours in Decibels (dB)**
- 0.1 to 0.9 dB
- 1.0 to 1.9 dB
- 2.0 to 2.9 dB
- 3.0 dB or more
- Air Noise Contours in Decibels (dB) (2043 Do-something Daytime LAeq,16h)**
- 51dB - Lowest Observed Adverse Effect Level (LOAEL)
- 63dB - Significant Observed Adverse Effect Level (SOAEL)

Map data © OpenStreetMap contributors, Microsoft, Facebook, Inc. and its affiliates, Esri Community Maps contributors, Map layer by Esri. Contains Ordnance Survey Data © Crown Copyright and database right 2022.

First Issue	MAB	CSh	CS	31/01/23	P01
Revision History	Drawn	Checked	Approved	Date	Rev.

**Luton Rising** Our airport. Our community. Our planet.

Luton Rising  
Hart House Business Centre  
Kimpton Road, Luton, LU2 0LA  
www.lutonrising.org.uk

**London Luton Airport Expansion Development Consent Order**

Drawing Title **Figure 16.67b**  
**Change in 2043 Do-Something - Do-Minimum Daytime LAeq,16h Air Noise Contours (Significant Observed Adverse Effect Level (SOAEL) Area)**

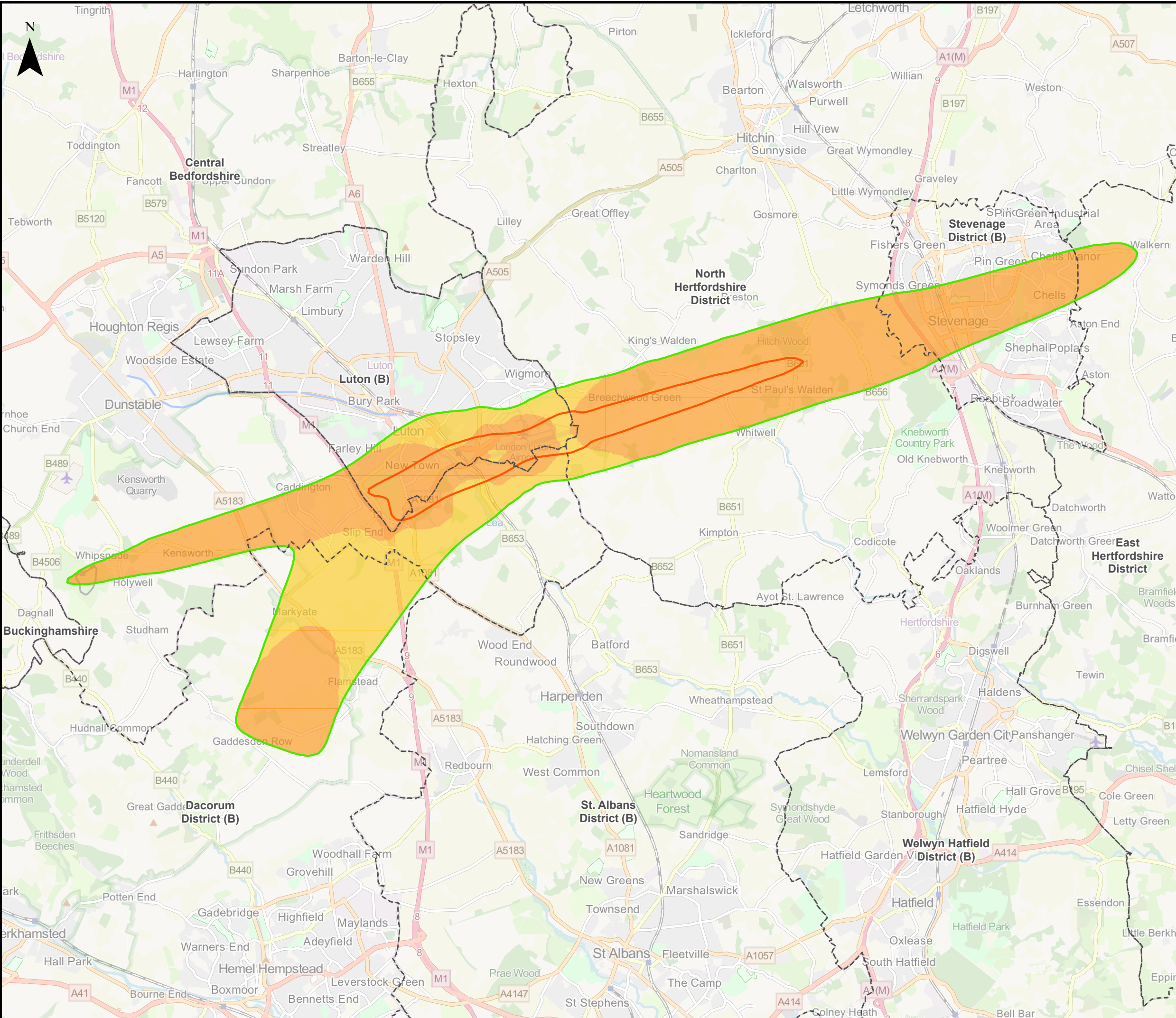
Purpose of issue				Suitability	
<b>SUITABLE FOR INFORMATION</b>				S2	
Drawn	Checked	Approved	Date	Scale	Size
MAB	CSh	CS	31/01/23	1:40,000	A3

DCO Application Ref.	APFP Regulation	DCO Document Ref.
TR020001	APFP 5(2)(a)	TR020001/APP/5.03

Drawing Number	Revision
LLADCO-3C-AEC-00-00-DR-YE-0101	P01

Project - Phase - Originator - Asset/Zone - Sub Asset - Type- Discp. - Number





This drawing may contain mapping by permission of Ordnance Survey on behalf of HMSO © Crown Copyright and database rights 2022 Ordnance Survey 0100031673  
 All structure positions are indicative. The proposed works will be subject to detailed design development. The changes will be within limits of deviation specified in the Development Consent Order.

**Legend**

- Local Authority Boundaries

**Change in 2043 Do-Something - Do-Minimum Night-time LAeq,8h Air Noise Contours in Decibels (dB)**

- 0.1 to 0.9 dB
- 1.0 to 1.9 dB
- 2.0 to 2.9 dB
- 3.0 dB or more

**Air Noise Contours in Decibels (dB) (2043 Do-something Night-time LAeq,8h)**

- 45dB - Lowest Observed Adverse Effect Level (LOAEL)
- 55dB - Significant Observed Adverse Effect Level (SOAEL)

Map data © OpenStreetMap contributors, Microsoft, Facebook, Inc. and its affiliates, Esri Community Maps contributors, Map layer by Esri. Contains Ordnance Survey Data © Crown Copyright and database right 2022.

First Issue	MAB	CSH	CS	31/01/23	P01
Revision History	Drawn	Checked	Approved	Date	Rev.

**Luton Rising** Our airport. Our community. Our planet.

Luton Rising  
 Hart House Business Centre  
 Kimpton Road, Luton, LU2 0LA  
 www.lutonrising.org.uk

**London Luton Airport Expansion Development Consent Order**

Drawing Title: **Figure 16.68a**  
**Change in 2043 Do-Something - Do-Minimum Night-time LAeq,8h Air Noise Contours**

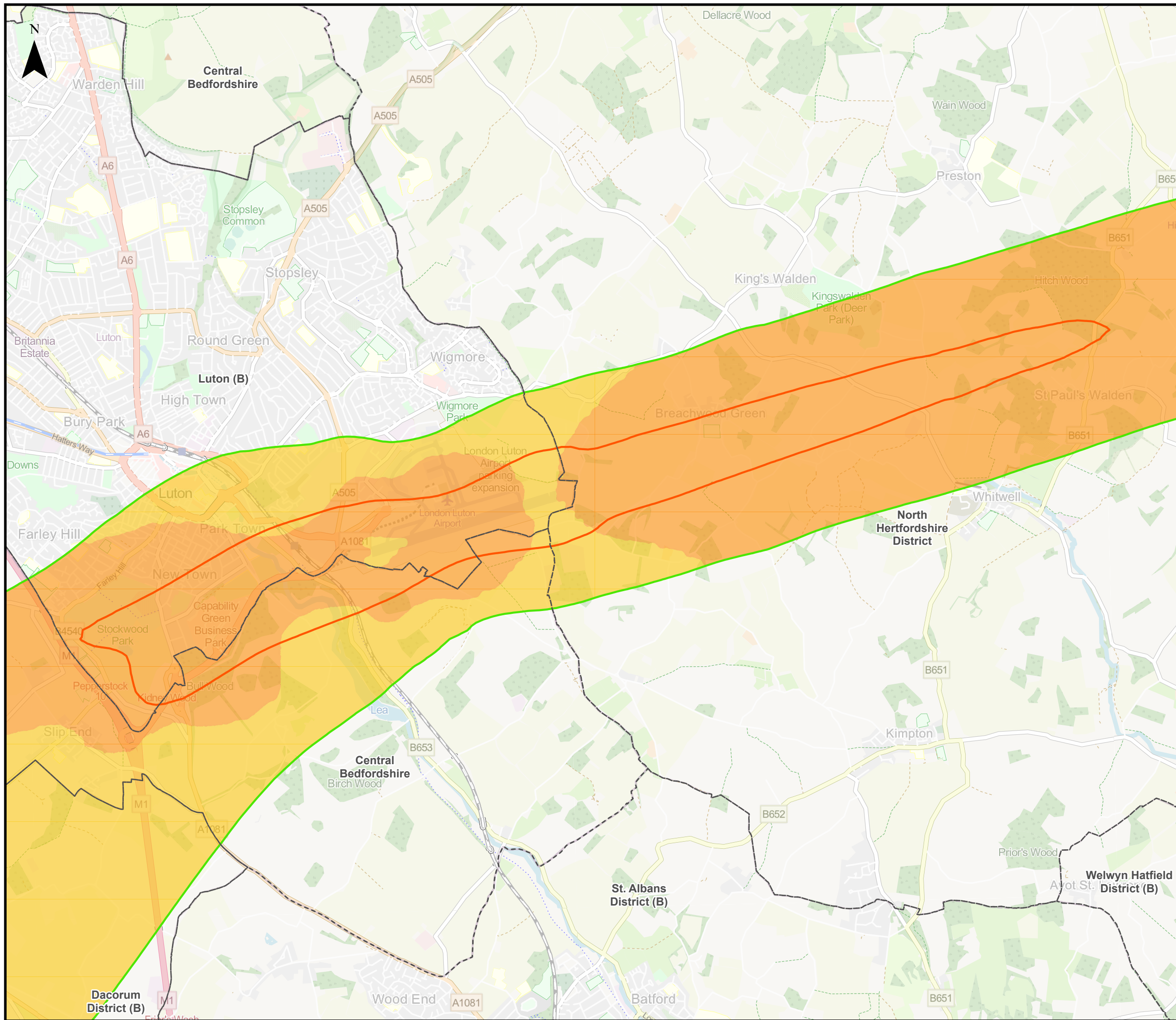
Purpose of issue				Suitability	
<b>SUITABLE FOR INFORMATION</b>				S2	
Drawn	Checked	Approved	Date	Scale	Size
MAB	CSH	CS	31/01/23	1:95,000	A3

DCO Application Ref.	APFP Regulation	DCO Document Ref.
TR020001	APFP 5(2)(a)	TR020001/APP/5.03

Drawing Number	Revision
LLADCO-3C-AEC-00-00-DR-YE-0068	P01

Project - Phase - Originator - Asset/Zone - Sub Asset - Type - Discp. - Number





This drawing may contain mapping by permission of Ordnance Survey on behalf of HMSO © Crown Copyright and database rights 2022 Ordnance Survey 0100031673

All structure positions are indicative. The proposed works will be subject to detailed design development. The changes will be within limits of deviation specified in the Development Consent Order.

**Legend**

- Local Authority Boundaries

**Change in 2043 Do-Something - Do-Minimum Night-time LAeq,8h Air Noise Contours in Decibels (dB)**

- 0.1 to 0.9 dB
- 1.0 to 1.9 dB
- 2.0 to 2.9 dB
- 3.0 dB or more

**Air Noise Contours in Decibels (dB) (2043 Do-something Night-time LAeq,8h)**

- 45dB - Lowest Observed Adverse Effect Level (LOAEL)
- 55dB - Significant Observed Adverse Effect Level (SOAEL)

Map data © OpenStreetMap contributors, Microsoft, Facebook, Inc. and its affiliates, Esri Community Maps contributors, Map layer by Esri. Contains Ordnance Survey Data © Crown Copyright and database right 2022.

First Issue	MAB	CSh	CS	31/01/23	P01
Revision History	Drawn	Checked	Approved	Date	Rev.

**Luton Rising** Our airport. Our community. Our planet.

Luton Rising  
Hart House Business Centre  
Kimpton Road, Luton, LU2 0LA  
www.lutonrising.org.uk

**London Luton Airport Expansion Development Consent Order**

Drawing Title: Figure 16.68b  
Change in 2043 Do-Something - Do-Minimum Night-time LAeq,8h Air Noise Contours (Significant Observed Adverse Effect Level (SOAEL) Area)

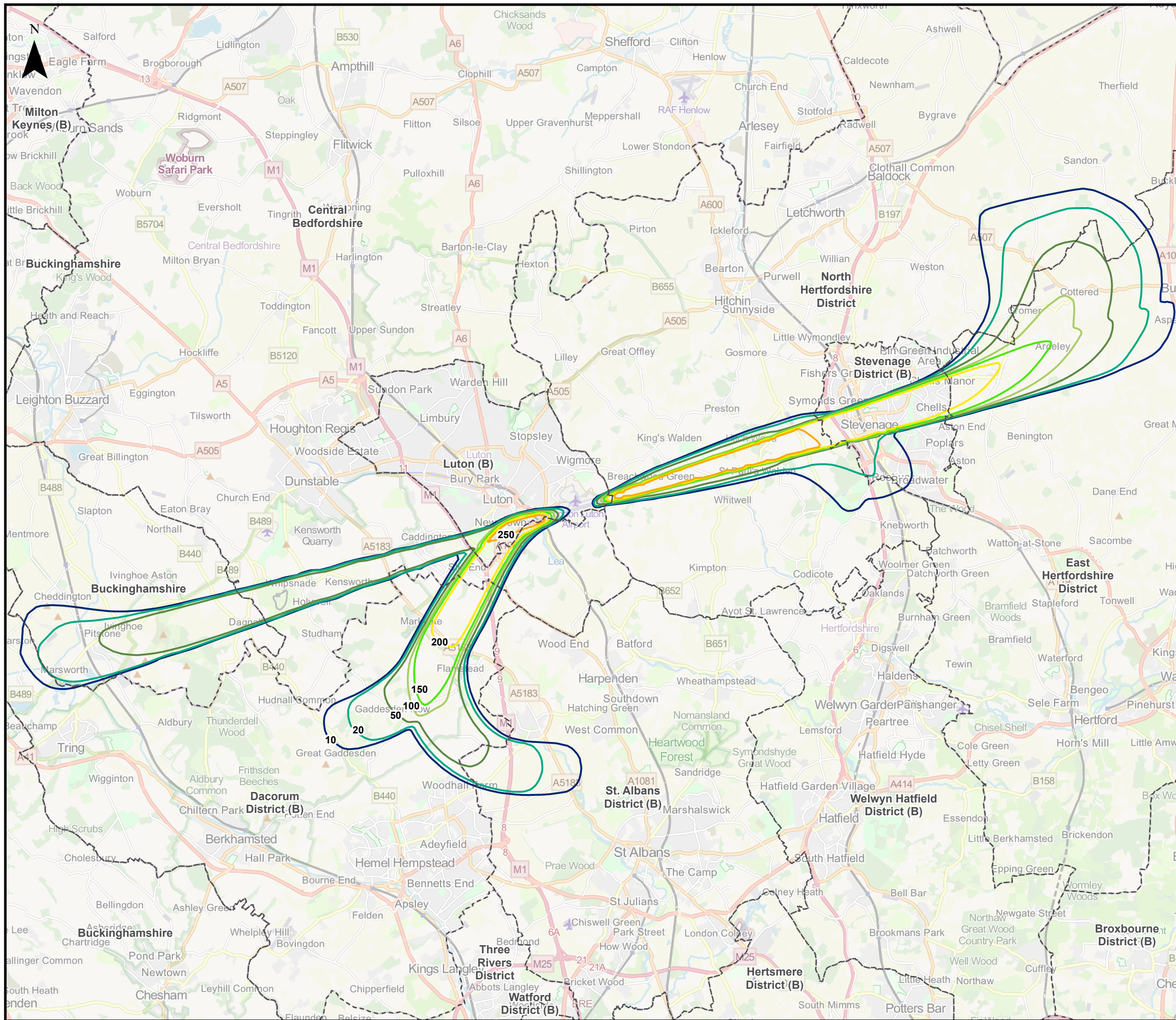
Purpose of issue				Suitability	
SUITABLE FOR INFORMATION				S2	
Drawn	Checked	Approved	Date	Scale	Size
MAB	CSh	CS	31/01/23	1:40,000	A3

DCO Application Ref.	APFP Regulation	DCO Document Ref.
TR020001	APFP 5(2)(a)	TR020001/APP/5.03

Drawing Number	Revision
LLADCO-3C-AEC-00-00-DR-YE-0102	P01

Project - Phase - Originator - Asset/Zone - Sub Asset - Type - Discp. - Number





This drawing may contain mapping by permission of Ordnance Survey on behalf of HMSO © Crown Copyright and database rights 2022 Ordnance Survey 0100031673

All structure positions are indicative. The proposed works will be subject to detailed design development. The changes will be within limits of deviation specified in the Development Consent Order.

**Legend**

Local Authority Boundaries

**Number of overflights per day (07:00 – 23:00) up to 4,000ft (2043 Do-Something)**

- 10
- 20
- 50
- 100
- 150
- 200
- 250

Map data © OpenStreetMap contributors, Microsoft, Facebook, Inc. and its affiliates, Esri Community Maps contributors, Map layer by Esri. Contains Ordnance Survey Data © Crown Copyright and database right 2022.

First Issue	MAB	CSH	CS	31/10/23	P01
Revision History	Drawn	Checked	Approved	Date	Rev.

**Luton Rising** Our airport. Our community. Our planet.

Luton Rising  
Hart House Business Centre  
Kimpton Road, Luton, LU2 0LA  
www.lutonrising.org.uk

**London Luton Airport Expansion Development Consent Order**

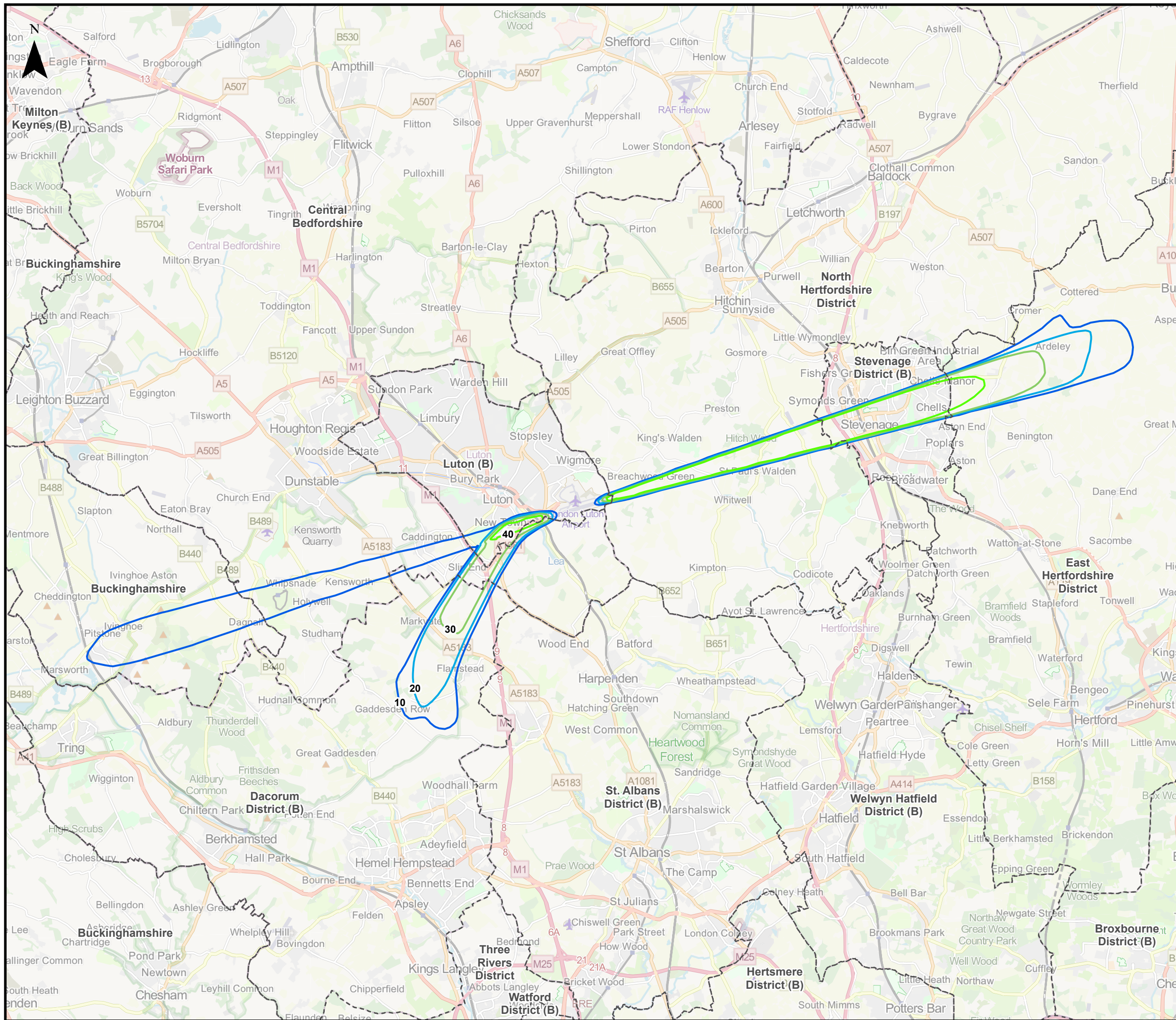
Drawing Title  
**Figure 16.69  
Extent of 2043 Do-Something Daytime  
Overflight Contours up to 4,000 feet**

Purpose of issue				Suitability	
<b>SUITABLE FOR INFORMATION</b>				<b>S2</b>	
Drawn	Checked	Approved	Date	Scale	Size
MAB	CSH	CS	31/01/23	1:140,000	A3

DCO Application Ref.	APFP Regulation	DCO Document Ref.
TR020001	APFP 5(2)(a)	TR020001/APP/5.03

Drawing Number	Revision
LLADCO-3C-AEC-00-00-DR-YE-0069	P01
Project - Phase - Originator - Asset/Zone - Sub Asset - Type- Discp. - Number	





This drawing may contain mapping by permission of Ordnance Survey on behalf of HMSO © Crown Copyright and database rights 2022 Ordnance Survey 0100031673

All structure positions are indicative. The proposed works will be subject to detailed design development. The changes will be within limits of deviation specified in the Development Consent Order.

**Legend**

- Local Authority Boundaries

**Number of overflights per night (23:00 – 07:00) up to 4,000ft (2043 Do-Something)**

- 10
- 20
- 30
- 40

Map data © OpenStreetMap contributors, Microsoft, Facebook, Inc. and its affiliates, Esri Community Maps contributors, Map layer by Esri. Contains Ordnance Survey Data © Crown Copyright and database right 2022.

First Issue	MAB	CSH	CS	31/01/23	P01
Revision History	Drawn	Checked	Approved	Date	Rev.

**Luton Rising** Our airport. Our community. Our planet.

Luton Rising  
Hart House Business Centre  
Kimpton Road, Luton, LU2 0LA  
www.lutonrising.org.uk

**London Luton Airport Expansion Development Consent Order**

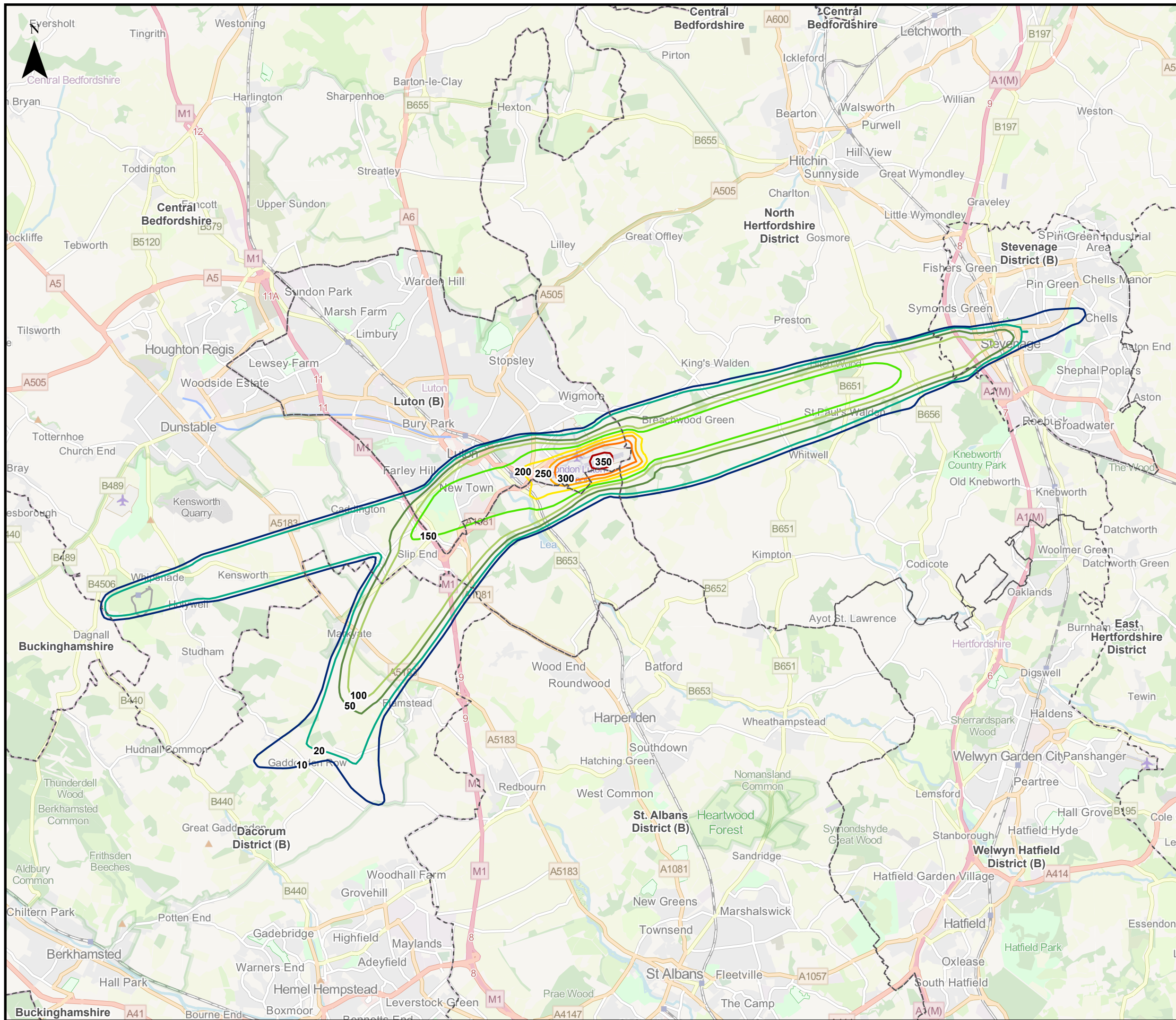
Drawing Title  
**Figure 16.70  
Extent of 2043 Do-Something Night-time  
Overflight Contours up to 4,000 feet**

Purpose of issue				Suitability	
<b>SUITABLE FOR INFORMATION</b>				<b>S2</b>	
Drawn	Checked	Approved	Date	Scale	Size
MAB	CSH	CS	31/01/23	1:140,000	A3

DCO Application Ref.	APFP Regulation	DCO Document Ref.
TR020001	APFP 5(2)(a)	TR020001/APP/5.03

Drawing Number	Revision
LLADCO-3C-AEC-00-00-DR-YE-0070	P01
Project - Phase - Originator - Asset/Zone - Sub Asset - Type- Discp. - Number	





This drawing may contain mapping by permission of Ordnance Survey on behalf of HMSO © Crown Copyright and database rights 2022 Ordnance Survey 0100031673

All structure positions are indicative. The proposed works will be subject to detailed design development. The changes will be within limits of deviation specified in the Development Consent Order.

**Legend**

- Local Authority Boundaries

**Noise Contours (2043 Do-Minimum Daytime number of aircraft above 65 Decibels (dB) LASmax (N65))**

- 10
- 20
- 50
- 100
- 150
- 200
- 250
- 300
- 350

Map data © OpenStreetMap contributors, Microsoft, Facebook, Inc. and its affiliates, Esri Community Maps contributors, Map layer by Esri. Contains Ordnance Survey Data © Crown Copyright and database right 2022.

First Issue	MAB	CSH	CS	31/01/23	P01
Revision History	Drawn	Checked	Approved	Date	Rev.

**Luton Rising** Our airport. Our community. Our planet.

Luton Rising  
Hart House Business Centre  
Kimpton Road, Luton, LU2 0LA  
www.lutonrising.org.uk

**London Luton Airport Expansion Development Consent Order**

Drawing Title: **Figure 16.71**  
**Extent of 2043 Do-Minimum Daytime number of aircraft above 65 Decibels (dB) LASmax (N65) Noise Contours**

Purpose of issue				Suitability	
<b>SUITABLE FOR INFORMATION</b>				S2	
Drawn	Checked	Approved	Date	Scale	Size
MAB	CSH	CS	31/01/23	1:95,000	A3

DCO Application Ref.	APFP Regulation	DCO Document Ref.
TR020001	APFP 5(2)(a)	TR020001/APP/5.03

Drawing Number	Revision
LLADCO-3C-AEC-00-00-DR-YE-0071	P01

Project - Phase - Originator - Asset/Zone - Sub Asset - Type - Discp. - Number





This drawing may contain mapping by permission of Ordnance Survey on behalf of HMSO © Crown Copyright and database rights 2022 Ordnance Survey 0100031673  
 All structure positions are indicative. The proposed works will be subject to detailed design development. The changes will be within limits of deviation specified in the Development Consent Order.

**Legend**

- Local Authority Boundaries
- Noise Contours (2023 Do-Minimum Night-time number of aircraft above 60 Decibels (dB) LASmax (N60))**
  - 10
  - 20
  - 30
  - 40

Map data © OpenStreetMap contributors, Microsoft, Facebook, Inc. and its affiliates, Esri Community Maps contributors, Map layer by Esri. Contains Ordnance Survey Data © Crown Copyright and database right 2022.

First Issue	MAB	CSh	CS	31/01/23	P01
Revision History	Drawn	Checked	Approved	Date	Rev.

**Luton Rising** Our airport. Our community. Our planet.

Luton Rising  
 Hart House Business Centre  
 Kimpton Road, Luton, LU2 0LA  
 www.lutonrising.org.uk

**London Luton Airport Expansion Development Consent Order**

Drawing Title: **Figure 16.72**  
 Extent of 2023 Do-Minimum Night-time number of aircraft above 60 Decibels (dB) LASmax (N60) Noise Contours

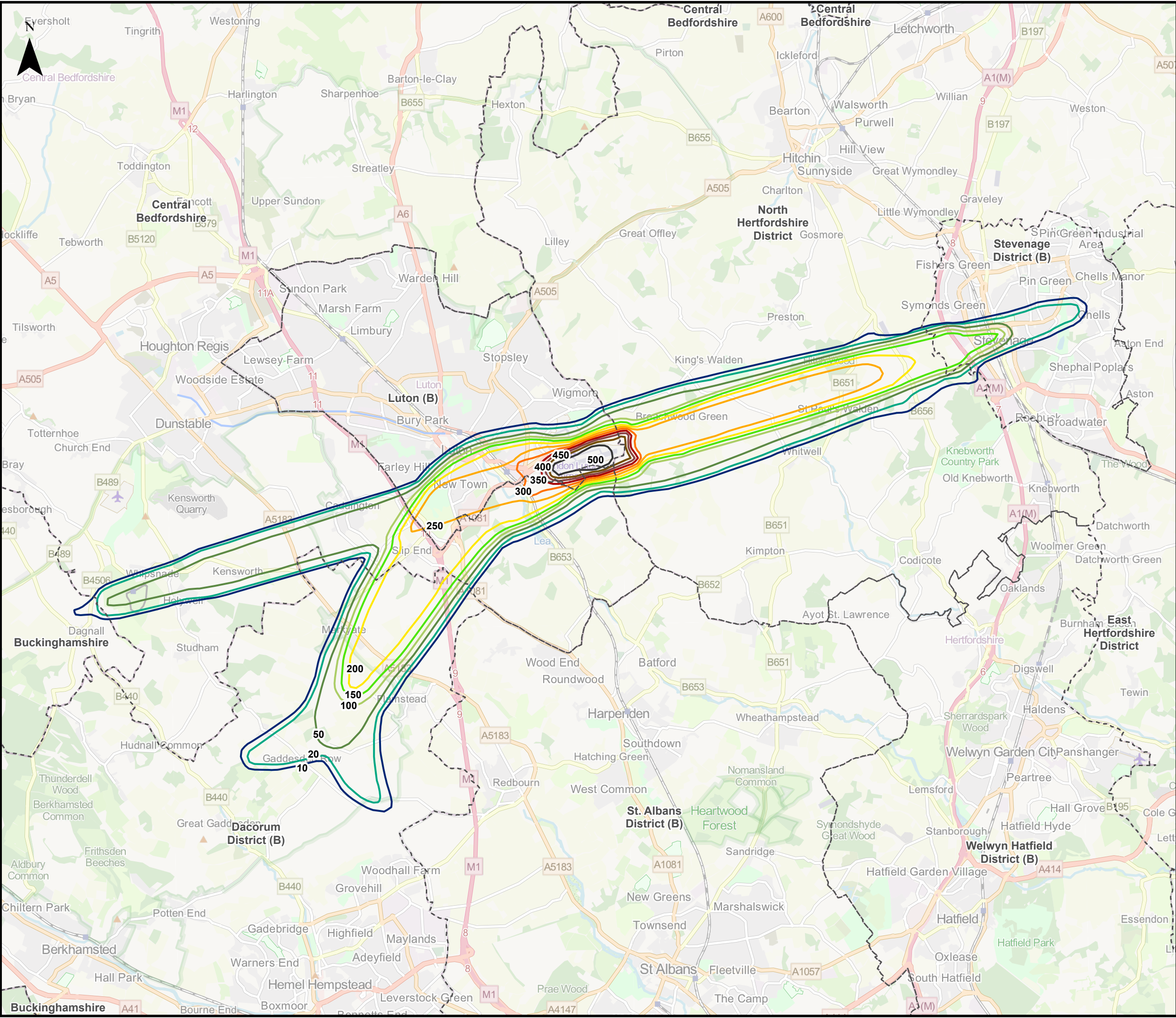
Purpose of issue				Suitability	
<b>SUITABLE FOR INFORMATION</b>				S2	
Drawn	Checked	Approved	Date	Scale	Size
MAB	CSh	CS	31/01/23	1:140,000	A3

DCO Application Ref.	APFP Regulation	DCO Document Ref.
TR020001	APFP 5(2)(a)	TR020001/APP/5.03

Drawing Number	Revision
LLADCO-3C-AEC-00-00-DR-YE-0072	P01

Project - Phase - Originator - Asset/Zone - Sub Asset - Type - Discp. - Number





This drawing may contain mapping by permission of Ordnance Survey on behalf of HMSO © Crown Copyright and database rights 2022 Ordnance Survey 0100031673

All structure positions are indicative. The proposed works will be subject to detailed design development. The changes will be within limits of deviation specified in the Development Consent Order.

**Legend**

- Local Authority Boundaries
- Noise Contours (2043 Do-something Daytime number of aircraft above 65 Decibels (dB) LASmax (N65))**
- 10
- 20
- 50
- 100
- 150
- 200
- 250
- 300
- 350
- 400
- 450
- 500

Map data © OpenStreetMap contributors, Microsoft, Facebook, Inc. and its affiliates, Esri Community Maps contributors, Map layer by Esri. Contains Ordnance Survey Data © Crown Copyright and database right 2022.

First Issue	MAB	CSH	CS	31/01/23	P01
Revision History	Drawn	Checked	Approved	Date	Rev.

**Luton Rising** Our airport. Our community. Our planet.

Luton Rising  
Hart House Business Centre  
Kimpton Road, Luton, LU2 0LA  
www.lutonrising.org.uk

**London Luton Airport Expansion Development Consent Order**

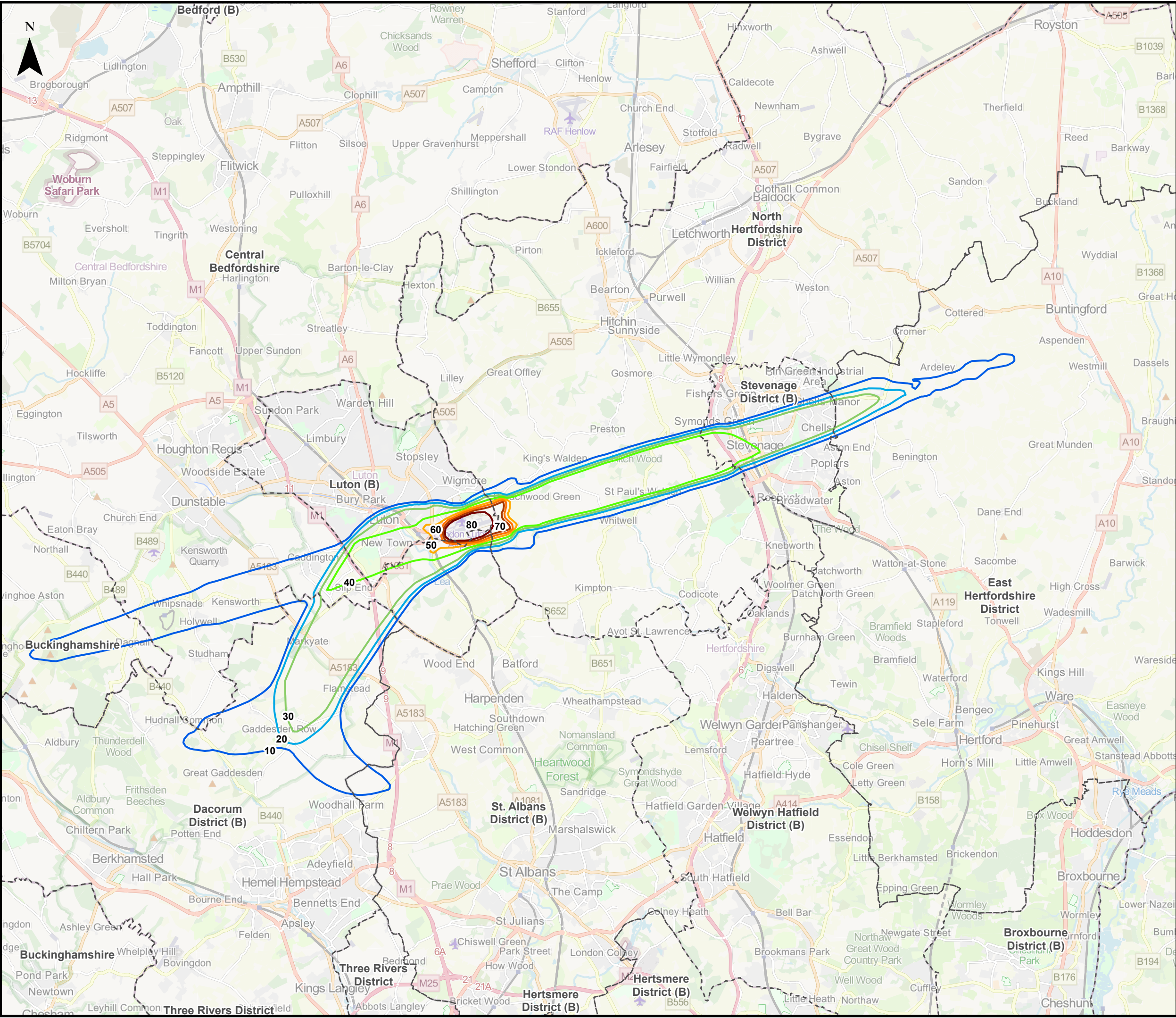
Drawing Title	Figure 16.73 Extent of 2043 Do-something Daytime number of aircraft above 65 Decibels (dB) LASmax (N65) Noise Contours
---------------	---

Purpose of issue	SUITABLE FOR INFORMATION	Suitability	S2
Drawn	Checked	Approved	Date
MAB	CSH	CS	31/01/23
Scale	1:95,000	Size	A3

DCO Application Ref.	APFP Regulation	DCO Document Ref.
TR020001	APFP 5(2)(a)	TR020001/APP/5.03

Drawing Number	Revision
LLADCO-3C-AEC-00-00-DR-YE-0073	P01
Project - Phase - Originator - Asset/Zone - Sub Asset - Type- Discp. - Number	





This drawing may contain mapping by permission of Ordnance Survey on behalf of HMSO © Crown Copyright and database rights 2022 Ordnance Survey 0100031673  
 All structure positions are indicative. The proposed works will be subject to detailed design development. The changes will be within limits of deviation specified in the Development Consent Order.

**Legend**

- Local Authority Boundaries
- Noise Contours (2043 Do-something Night-time number of aircraft above 60 Decibels (dB) LASmax (N60))**
- 10
- 20
- 30
- 40
- 50
- 60
- 70
- 80

Map data © OpenStreetMap contributors, Microsoft, Facebook, Inc. and its affiliates, Esri Community Maps contributors, Map layer by Esri. Contains Ordnance Survey Data © Crown Copyright and database right 2022.

First Issue	MAB	CSh	CS	31/01/23	P01
Revision History	Drawn	Checked	Approved	Date	Rev.

**Luton Rising** Our airport. Our community. Our planet.

Luton Rising  
 Hart House Business Centre  
 Kimpton Road, Luton, LU2 0LA  
 www.lutonrising.org.uk

**London Luton Airport Expansion Development Consent Order**

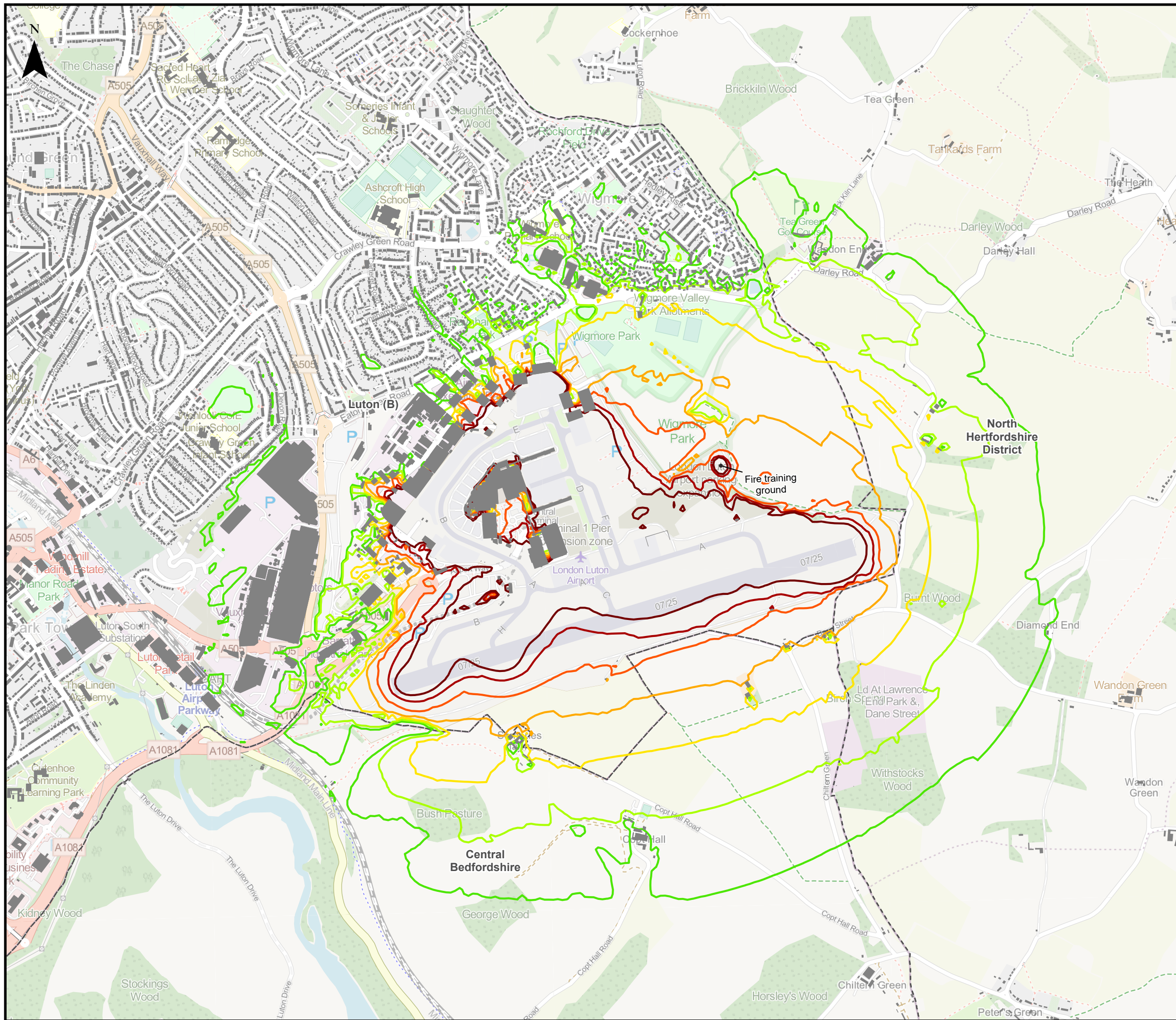
Drawing Title **Figure 16.74**  
 Extent of 2043 Do-something Night-time number of aircraft above 60 Decibels (dB) LASmax (N60) Noise Contours

Purpose of issue				Suitability	
<b>SUITABLE FOR INFORMATION</b>				S2	
Drawn	Checked	Approved	Date	Scale	Size
MAB	CSh	CS	31/01/23	1:140,000	A3

DCO Application Ref.	APFP Regulation	DCO Document Ref.
TR020001	APFP 5(2)(a)	TR020001/APP/5.03

Drawing Number	Revision
LLADCO-3C-AEC-00-00-DR-YE-0074	P01
Project - Phase - Originator - Asset/Zone - Sub Asset - Type- Discp. - Number	





This drawing may contain mapping by permission of Ordnance Survey on behalf of HMSO © Crown Copyright and database rights 2022 Ordnance Survey 0100031673

All structure positions are indicative. The proposed works will be subject to detailed design development. The changes will be within limits of deviation specified in the Development Consent Order.

**Legend**

- Local Authority Boundaries
- Building
- Ground Noise Contours in Decibels (dB) (2043 Do-Minimum Daytime LAeq,16h)**
- 51 dB - Lowest Observed Adverse Effect Level (LOAEL)
- 54 dB
- 57 dB
- 60 dB
- 63 dB - Significant Observed Adverse Effect Level (SOAEL)
- 66 dB
- 69 dB - Unacceptable Adverse Effect Level (UAEL)

Map data © OpenStreetMap contributors, Microsoft, Facebook, Inc. and its affiliates, Esri Community Maps contributors, Map layer by Esri. Contains Ordnance Survey Data © Crown Copyright and database right 2022.

First Issue	LP	CSh	CS	31/01/23	P01
Revision History	Drawn	Checked	Approved	Date	Rev.

**Luton Rising** Our airport. Our community. Our planet.

Luton Rising  
Hart House Business Centre  
Kimpton Road, Luton, LU2 0LA  
www.lutonrising.org.uk

**London Luton Airport Expansion Development Consent Order**

Drawing Title: **Figure 16.75**  
**Extent of 2043 Do-Minimum Daytime LAeq,16h Ground Noise Contours**

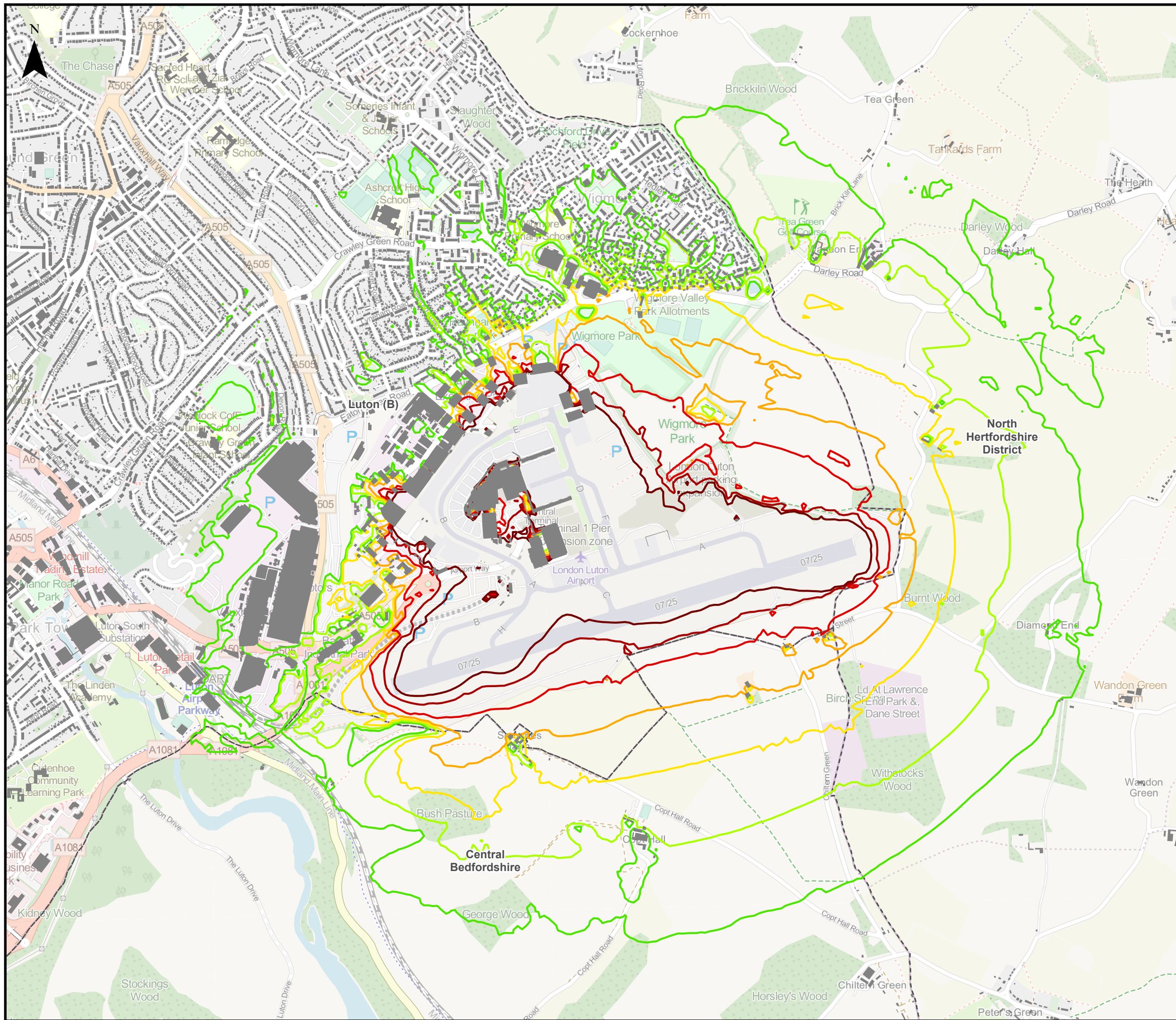
Purpose of issue				Suitability		
<b>SUITABLE FOR INFORMATION</b>				S2		
Drawn	Checked	Approved	Date	Scale	Size	
LP	CSh	CS	31/01/23	1:16,000	A3	

DCO Application Ref.	APFP Regulation	DCO Document Ref.
TR020001	APFP 5(2)(a)	TR020001/APP/5.03

Drawing Number	Revision
LLADCO-3C-AEC-00-00-DR-YE-0075	P01

Project - Phase - Originator - Asset/Zone - Sub Asset - Type- Discp. - Number





This drawing may contain mapping by permission of Ordnance Survey on behalf of HMSO © Crown Copyright and database rights 2022 Ordnance Survey 0100031673

All structure positions are indicative. The proposed works will be subject to detailed design development. The changes will be within limits of deviation specified in the Development Consent Order.

**Legend**

- Local Authority Boundaries
- Building
- Ground Noise Contours in Decibels (dB) (2043 Do-Minimum Night-time LAeq,8h)**
- 45 dB - Lowest Observed Adverse Effect Level (LOAEL)
- 48 dB
- 51 dB
- 54 dB
- 55 dB - Significant Observed Adverse Effect Level (SOAEL)
- 57 dB
- 60 dB
- 63 dB - Unacceptable Adverse Effect Level (UAEL)

Map data © OpenStreetMap contributors, Microsoft, Facebook, Inc. and its affiliates, Esri Community Maps contributors, Map layer by Esri. Contains Ordnance Survey Data © Crown Copyright and database right 2022.

First Issue	LP	CSh	CS	31/01/23	P01
Revision History	Drawn	Checked	Approved	Date	Rev.

**Luton Rising** Our airport. Our community. Our planet.  
 Luton Rising  
 Hart House Business Centre  
 Kimpton Road, Luton, LU2 0LA  
 www.lutonrising.org.uk

**London Luton Airport Expansion Development Consent Order**

Drawing Title  
**Figure 16.76**  
**Extent of 2043 Do-Minimum Night-time LAeq,8h Ground Noise Contours**

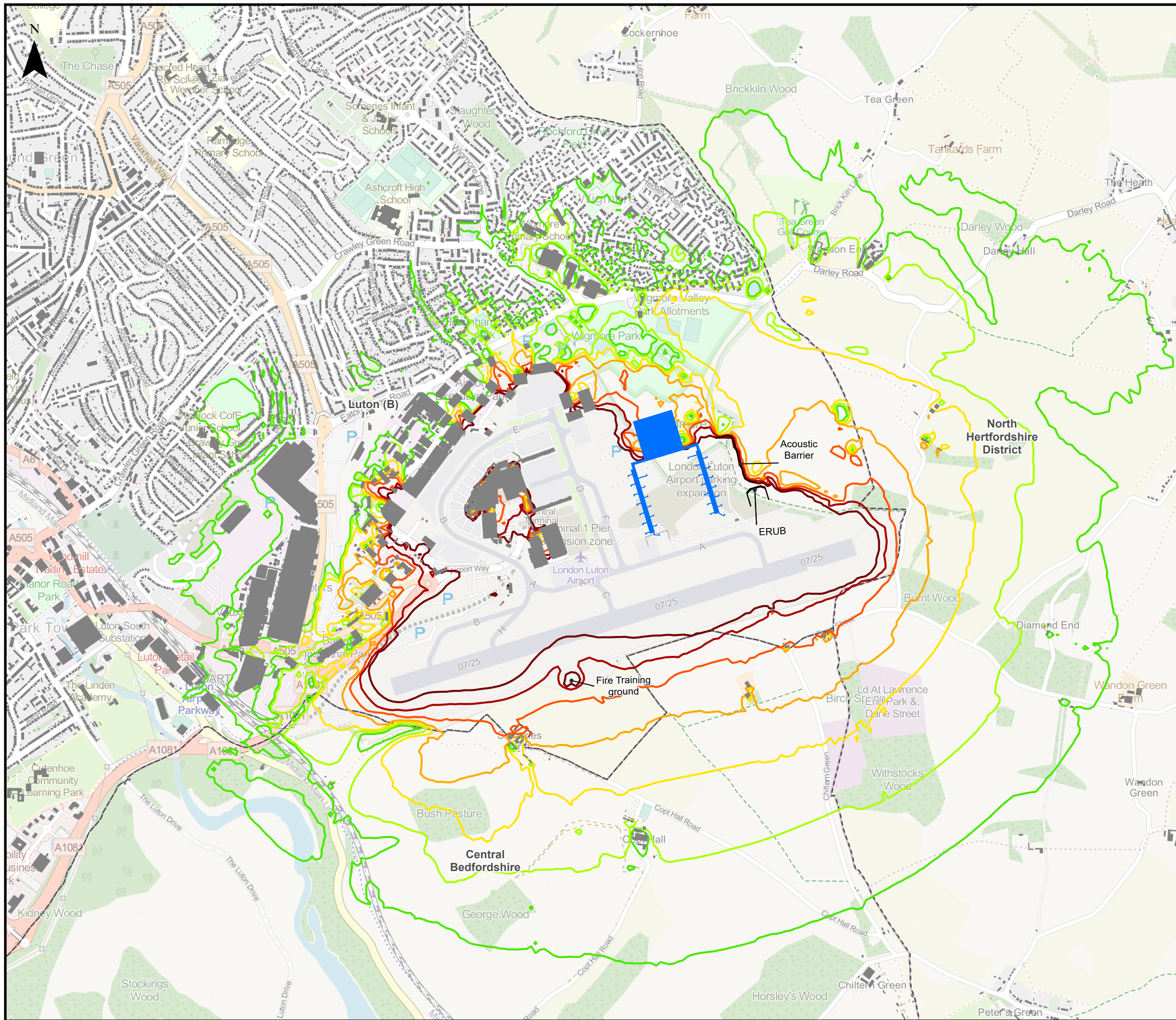
Purpose of issue				Suitability		
<b>SUITABLE FOR INFORMATION</b>				S2		
Drawn	Checked	Approved	Date	Scale	Size	
LP	CSh	CS	31/01/23	1:16,000	A3	

DCO Application Ref.	APFP Regulation	DCO Document Ref.
TR020001	APFP 5(2)(a)	TR020001/APP/5.03

Drawing Number	Revision
LLADCO-3C-AEC-00-00-DR-YE-0076	P01

Project - Phase - Originator - Asset/Zone - Sub Asset - Type- Discp. - Number





This drawing may contain mapping by permission of Ordnance Survey on behalf of HMSO © Crown Copyright and database rights 2022 Ordnance Survey 0100031673  
 All structure positions are indicative. The proposed works will be subject to detailed design development. The changes will be within limits of deviation specified in the Development Consent Order.

**Legend**

- Local Authority Boundaries
- Building
- Proposed Terminal - Assessment Phase 2b

**Ground Noise Contours in Decibels (dB) (2043 Do-Something Daytime LAeq,16h)**

- 51 dB - Lowest Observed Adverse Effect Level (LOAEL)
- 54 dB
- 57 dB
- 60 dB
- 63 dB - Significant Observed Adverse Effect Level (SOAEL)
- 66 dB
- 69 dB - Unacceptable Adverse Effect Level (UAEL)

ERUB = Engine Run Up Bay

Map data © OpenStreetMap contributors, Microsoft, Facebook, Inc. and its affiliates, Esri Community Maps contributors, Map layer by Esri. Contains Ordnance Survey Data © Crown Copyright and database right 2022.

First Issue	LP	CSh	CS	31/01/23	P01
Revision History	Drawn	Checked	Approved	Date	Rev.

**Luton Rising** Our airport. Our community. Our planet.

Luton Rising  
 Hart House Business Centre  
 Kimpton Road, Luton, LU2 0LA  
 www.lutonrising.org.uk

**London Luton Airport Expansion Development Consent Order**

Drawing Title: **Figure 16.77**  
 Extent of 2043 Do-Something Daytime LAeq,16h Ground Noise Contours

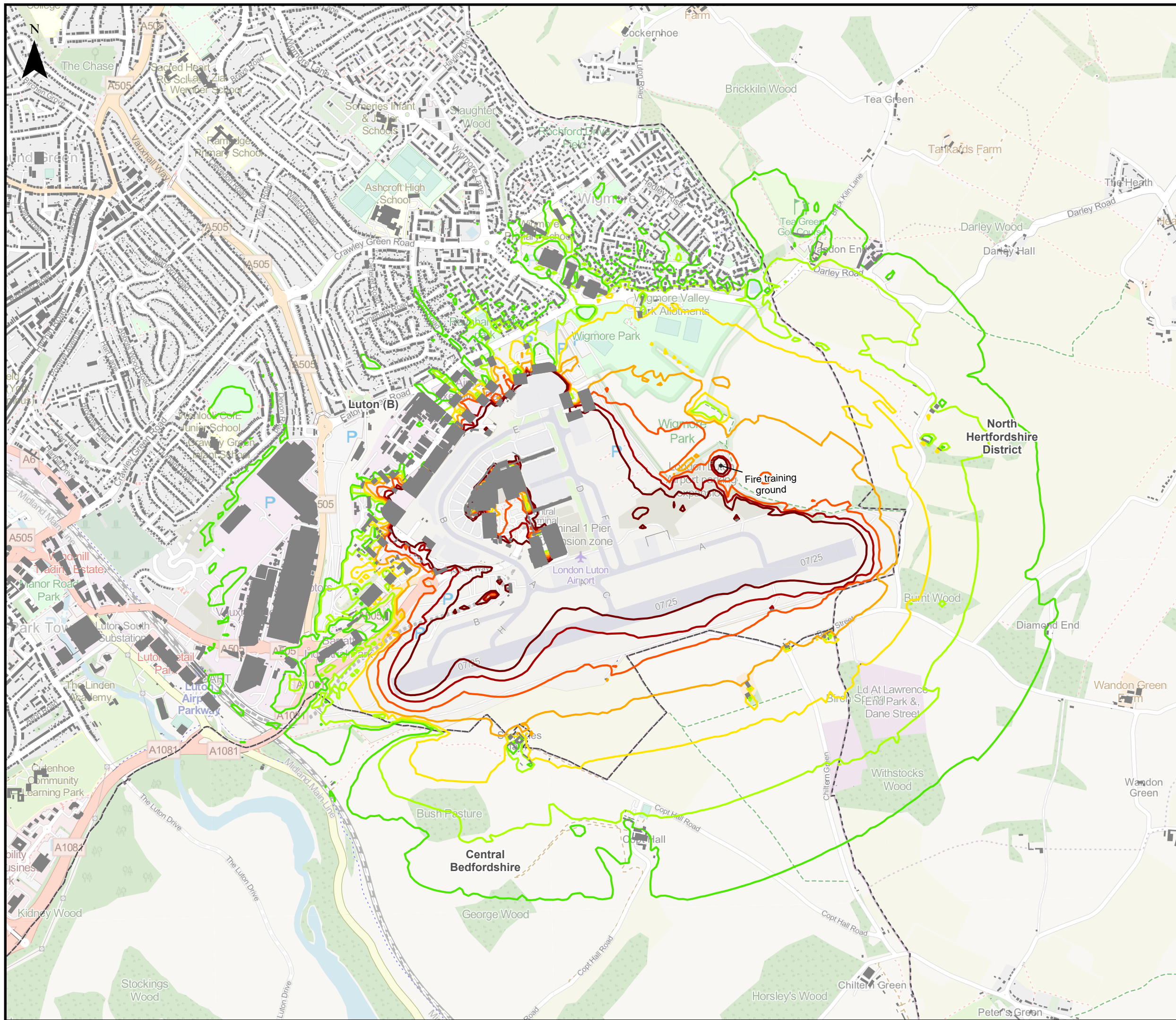
Purpose of issue				Suitability		
<b>SUITABLE FOR INFORMATION</b>				S2		
Drawn	Checked	Approved	Date	Scale	Size	
LP	CSh	CS	31/01/23	1:16,000	A3	

DCO Application Ref.	APFP Regulation	DCO Document Ref.
TR020001	APFP 5(2)(a)	TR020001/APP/5.03

Drawing Number	Revision
LLADCO-3C-AEC-00-00-DR-YE-0077	P01

Project - Phase - Originator - Asset/Zone - Sub Asset - Type- Discp. - Number





This drawing may contain mapping by permission of Ordnance Survey on behalf of HMSO © Crown Copyright and database rights 2022 Ordnance Survey 0100031673  
 All structure positions are indicative. The proposed works will be subject to detailed design development. The changes will be within limits of deviation specified in the Development Consent Order.

**Legend**

- Local Authority Boundaries
- Building

**Ground Noise Contours in Decibels (dB) (2043 Do-Minimum Daytime LAeq,16h)**

- 51 dB - Lowest Observed Adverse Effect Level (LOAEL)
- 54 dB
- 57 dB
- 60 dB
- 63 dB - Significant Observed Adverse Effect Level (SOAEL)
- 66 dB
- 69 dB - Unacceptable Adverse Effect Level (UAEL)

ERUB = Engine Run Up Bay

Map data © OpenStreetMap contributors, Microsoft, Facebook, Inc. and its affiliates, Esri Community Maps contributors, Map layer by Esri. Contains Ordnance Survey Data © Crown Copyright and database right 2022.

First Issue	LP	CSh	CS	31/01/23	P01
Revision History	Drawn	Checked	Approved	Date	Rev.

**Luton Rising** Our airport. Our community. Our planet.

Luton Rising  
 Hart House Business Centre  
 Kimpton Road, Luton, LU2 0LA  
 www.lutonrising.org.uk

**London Luton Airport Expansion Development Consent Order**

Drawing Title: **Figure 16.78**  
 Extent of 2043 Do-Something Night-time LAeq,8h Ground Noise Contours

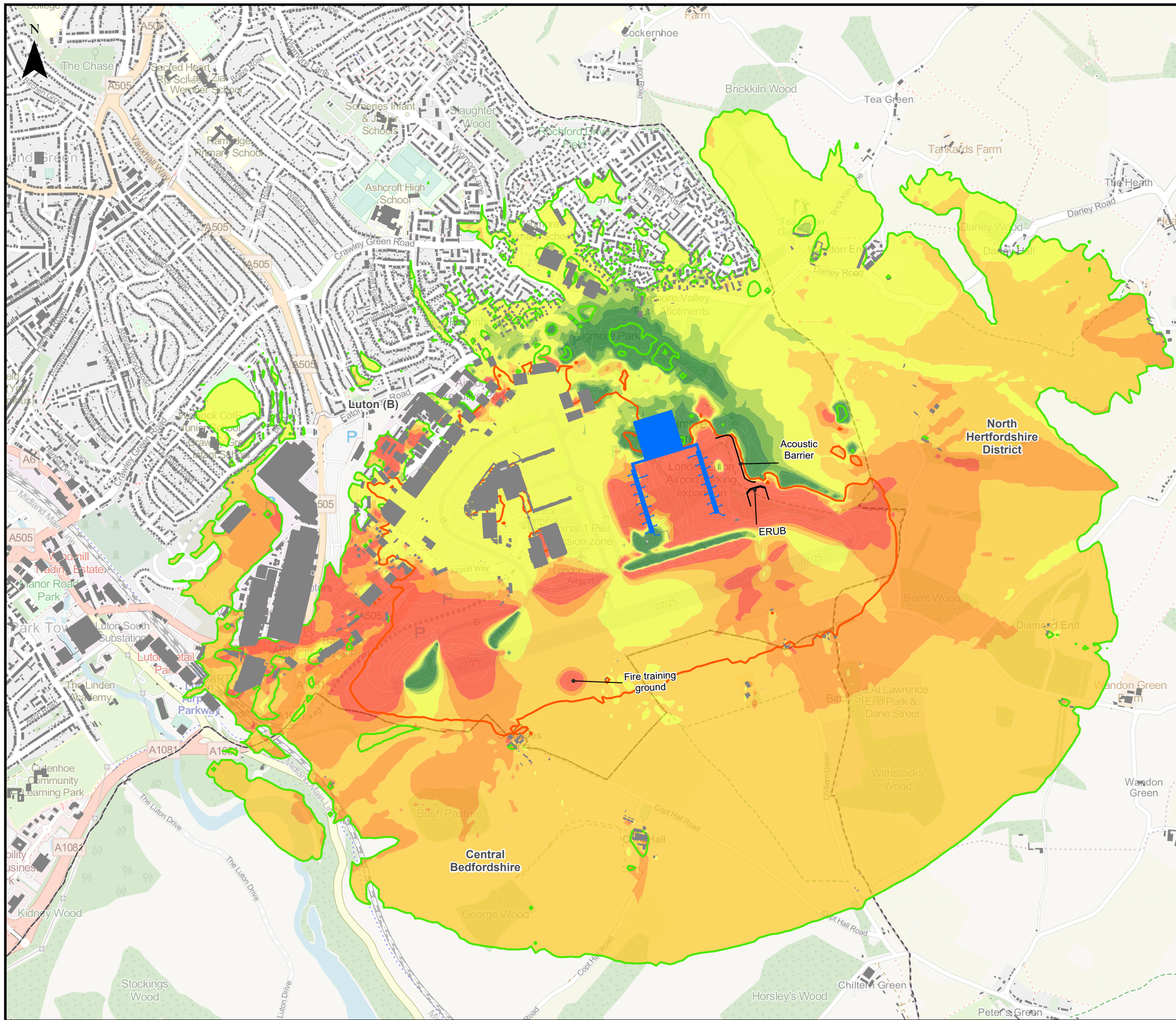
Purpose of issue				Suitability		
<b>SUITABLE FOR INFORMATION</b>				S2		
Drawn	Checked	Approved	Date	Scale	Size	
LP	CSh	CS	31/01/23	1:16,000	A3	

DCO Application Ref.	APFP Regulation	DCO Document Ref.
TR020001	APFP 5(2)(a)	TR020001/APP/5.03

Drawing Number	Revision
LLADCO-3C-AEC-00-00-DR-YE-0078	P01

Project - Phase - Originator - Asset/Zone - Sub Asset - Type- Discp. - Number





This drawing may contain mapping by permission of Ordnance Survey on behalf of HMSO © Crown Copyright and database rights 2022 Ordnance Survey 0100031673  
 All structure positions are indicative. The proposed works will be subject to detailed design development. The changes will be within limits of deviation specified in the Development Consent Order.

**Legend**

- Local Authority Boundaries
- Building
- Proposed Terminal - Assessment Phase 2b

**Change in 2043 Do-Something - Do-Minimum Daytime LAeq,16h Ground Noise Contours**

- 3.0 dB or more increase
- 2.0 - 2.9 dB decrease
- 1.0 - 1.9 dB decrease
- 1.0 dB decrease - 1.0 dB increase
- 1.0 - 1.9 dB increase
- 2.0 - 2.9 dB increase
- 3.0 dB or more increase

**Ground Noise Contours in Decibels (dB) (2043 Do-Something Daytime LAeq,16h)**

- 51 dB - Lowest Observed Adverse Effect Level (LOAEL)
- 63 dB - Significant Observed Adverse Effect Level (SOAEL)

ERUB = Engine Run Up Bay

Map data © OpenStreetMap contributors, Microsoft, Facebook, Inc. and its affiliates, Esri Community Maps contributors, Map layer by Esri. Contains Ordnance Survey Data © Crown Copyright and database right 2022.

First Issue	LP	CSh	CS	31/01/23	P01
Revision History	Drawn	Checked	Approved	Date	Rev.

**Luton Rising** Our airport. Our community. Our planet.

Luton Rising  
 Hart House Business Centre  
 Kimpton Road, Luton, LU2 0LA  
 www.lutonrising.org.uk

**London Luton Airport Expansion Development Consent Order**

Drawing Title: **Figure 16.79**  
**Change in 2043 Do-Something - Do-Minimum Daytime LAeq,16h Ground Noise Contours**

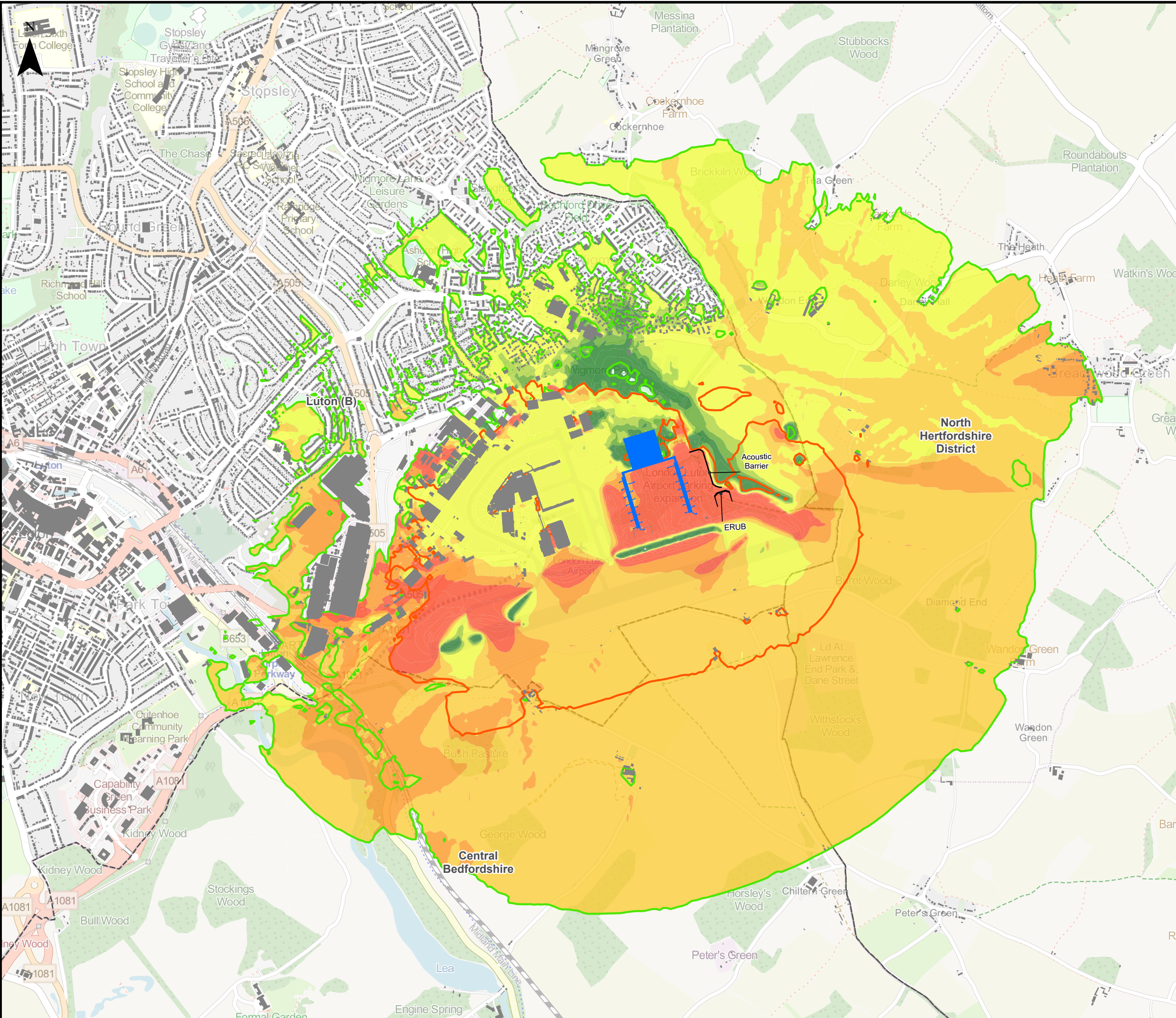
Purpose of issue				Suitability		
SUITABLE FOR INFORMATION				S2		
Drawn	Checked	Approved	Date	Scale	Size	
LP	CSh	CS	31/01/23	1:16,000	A3	

DCO Application Ref.	APFP Regulation	DCO Document Ref.
TR020001	APFP 5(2)(a)	TR020001/APP/5.03

Drawing Number	Revision
LLADCO-3C-AEC-00-00-DR-YE-0079	P01

Project - Phase - Originator - Asset/Zone - Sub Asset - Type- Discp. - Number





This drawing may contain mapping by permission of Ordnance Survey on behalf of HMSO © Crown Copyright and database rights 2022 Ordnance Survey 0100031673

All structure positions are indicative. The proposed works will be subject to detailed design development. The changes will be within limits of deviation specified in the Development Consent Order.

**Legend**

- Local Authority Boundaries
- Building
- Proposed Terminal - Assessment Phase 2b

**Change in 2043 Do-Something - Do-Minimum Night-time LAeq,8h Ground Noise Contours**

- 3.0 dB or more decrease
- 2.0 - 2.9 dB decrease
- 1.0 - 1.9 dB decrease
- 1.0 dB decrease - 1.0 dB increase
- 1.0 - 1.9 dB increase
- 2.0 - 2.9 dB increase
- 3.0 dB or more increase

**Ground Noise Contours in Decibels (dB) (2043 Do-Something Night-time LAeq,8h)**

- 45 dB - Lowest Observed Adverse Effect Level (LOAEL)
- 55 dB - Significant Observed Adverse Effect Level (SOAEL)

ERUB = Engine Run Up Bay

Map data © OpenStreetMap contributors, Microsoft, Facebook, Inc. and its affiliates, Esri Community Maps contributors, Map layer by Esri. Contains Ordnance Survey Data © Crown Copyright and database right 2022.

First Issue	LP	CS	CS	31/01/23	P01
Revision History	Drawn	Checked	Approved	Date	Rev.

**Luton Rising** Our airport. Our community. Our planet.

Luton Rising  
Hart House Business Centre  
Kimpton Road, Luton, LU2 0LA  
www.lutonrising.org.uk

**London Luton Airport Expansion Development Consent Order**

Drawing Title **Figure 16.80**  
**Change in 2043 Do-Something - Do-Minimum Night-time LAeq,8h Ground Noise Contours**

Purpose of issue				Suitability	
<b>SUITABLE FOR INFORMATION</b>				S2	
Drawn	Checked	Approved	Date	Scale	Size
LP	CSh	CS	31/01/23	1:20,000	A3

DCO Application Ref.	APFP Regulation	DCO Document Ref.
TR020001	APFP 5(2)(a)	TR020001/APP/5.03

Drawing Number	Revision
LLADCO-3C-AEC-00-00-DR-YE-0080	P01

Project - Phase - Originator - Asset/Zone - Sub Asset - Type- Discp. - Number